STATE ACREAGE RETURNED

FOR THE MONTH OF

APRIL 2001

Copies of the following Partial Releases can be obtained from the Office of Mineral Resources, Lease Records Section by calling (225) 342-4614.

STATE ACREAGE RETURNED

April, 2001 **PARTIAL RELEASES (Plats Enclosed):**

SL	LOCATION
3771	Blk. 6, Main Pass
3773	Blk. 7, Main Pass
4801	T19S - R10E
4801	T19S - R10E
4801	T19S - R10E
14492	Blk. 17, Eugene Island
14537	Blk. 66, Ship Shoal
15092	T17S - R24E
15412	Blk. 9, Eugene Island

April, 2001 **FULL RELEASES:**

SL	LOCATION	SL	LOCATION
2127	T16 & 17S - R16E	16346	Blk. 9, East Cameron
2704	T15S - R22 & 23E	16354	T12 & 13S - R13E
5177	T12S - R11E	16355	T14S - R13E
5178	T12S - R11E	16356	T14S - R13E
15175	Blk. 19, Grand Isle	16362	T18S - R12 & 13E
15215	Blk. 13, Eugene Island	16395	T18S - R25E
15422	T4S - R8E	16419	T16N - R12W
15423	T4S - R7E and T4S - R8E	16580	T9S - R9W
15495	T18 & 19S - R16E	16606	T16S - R13E
15737	T13S - R13E	16643	T16S - R14E
15903	Blk. 9, Eugene Island	16646	T16S - R14E
15921	T15S - R2W	16647	T16S - R14 &15E
15938	T16S - R23E	16650	T16S - R15E
15949	T18S - R11E	16680	T21S - R21E
15950	T18S - R11E	16694	T16S - R15E
15954	T15S - R23E	16695	T13S - R16E
15974	T15S - R11E	16696	T14S - R16E
15979	T20S - R18E	16697	T14S - R16E
15994	T15S - R7W	16698	T14S - R16E
16209	T15 & 16S - R2E	16699	T13 & 14S - R16E
16237	T8S - R6E	16700	T14S - R16 & 17E

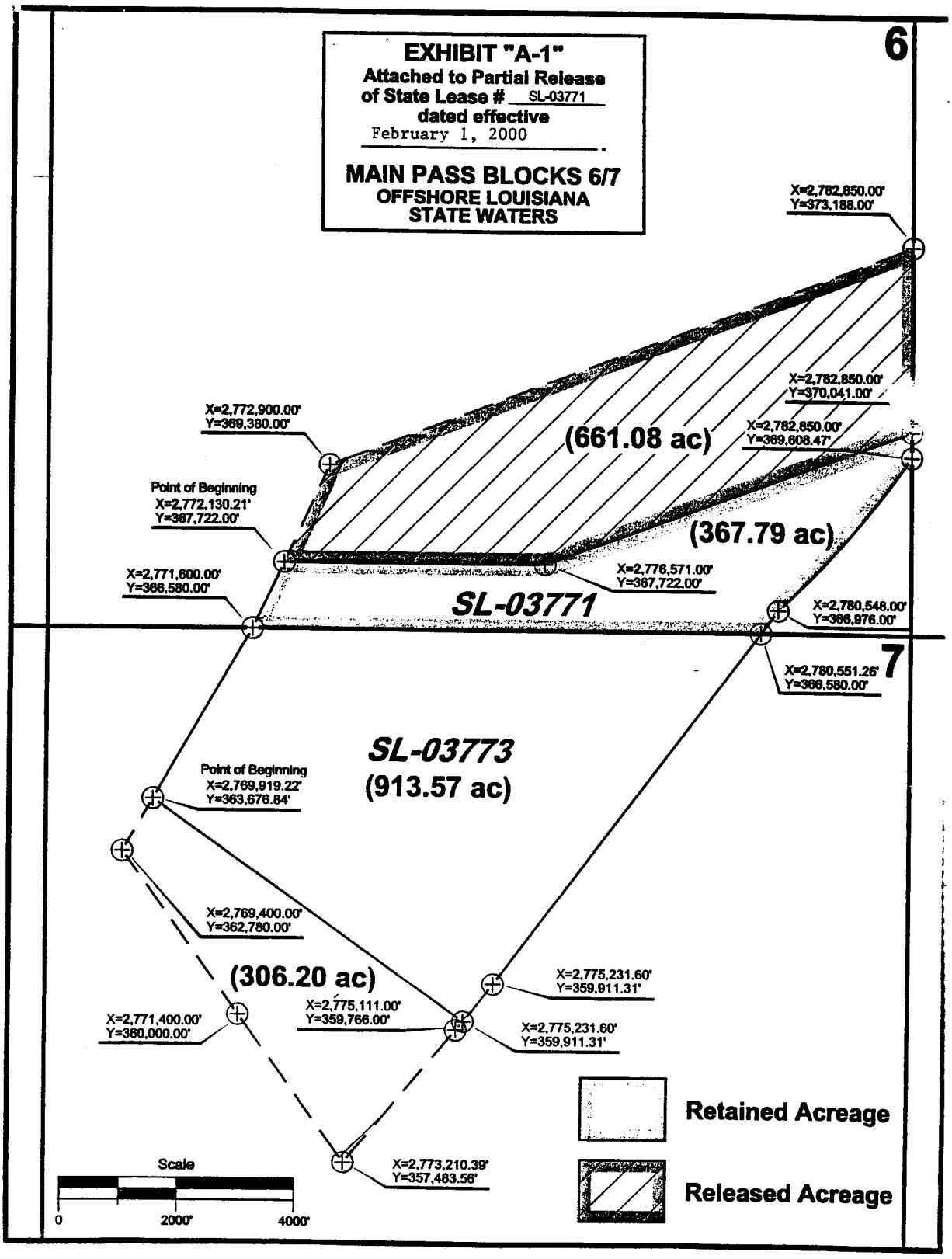
EXHIBIT "A-1"
Attached to Partial Release
of State Lease # SL-03771
dated effective
February 1, 2000
MAIN PASS BLOCKS 6/7
OFFSHORE LOUISIANA
STATE WATERS
6
7
X=2,782,850.00'
Y=373,188.00'
X=2,782,850.00'
Y=370,041.00'
X=2,782,850.00'
Y=369,608.47'
X=2,772,900.00'
Y=369,380.00'
(661.08 ac)
Point of Beginning
X=2,772,130.21'
Y=367,722.00'
(367.79 ac)
X=2,771,600.00'
Y=366,580.00'
X=2,776,571.00'
Y=367,722.00'
SL-03771
X=2,780,548.00'
Y=366,976.00'
X=2,780,551.26'
Y=366,580.00'
SL-03773
(913.57 ac)
Point of Beginning
X=2,769,919.22'
Y=363,676.84'
X=2,769,400.00'
Y=362,780.00'
(306.20 ac)
X=2,775,231.60'
Y=359,911.31'
X=2,771,400.00'
Y=360,000.00'
X=2,775,111.00'
Y=359,766.00'
X=2,775,231.60'
Y=359,911.31'
Retained Acreage
Released Acreage
Scale
0
2000'
4000'
X=2,773,210.39'
Y=357,483.56'

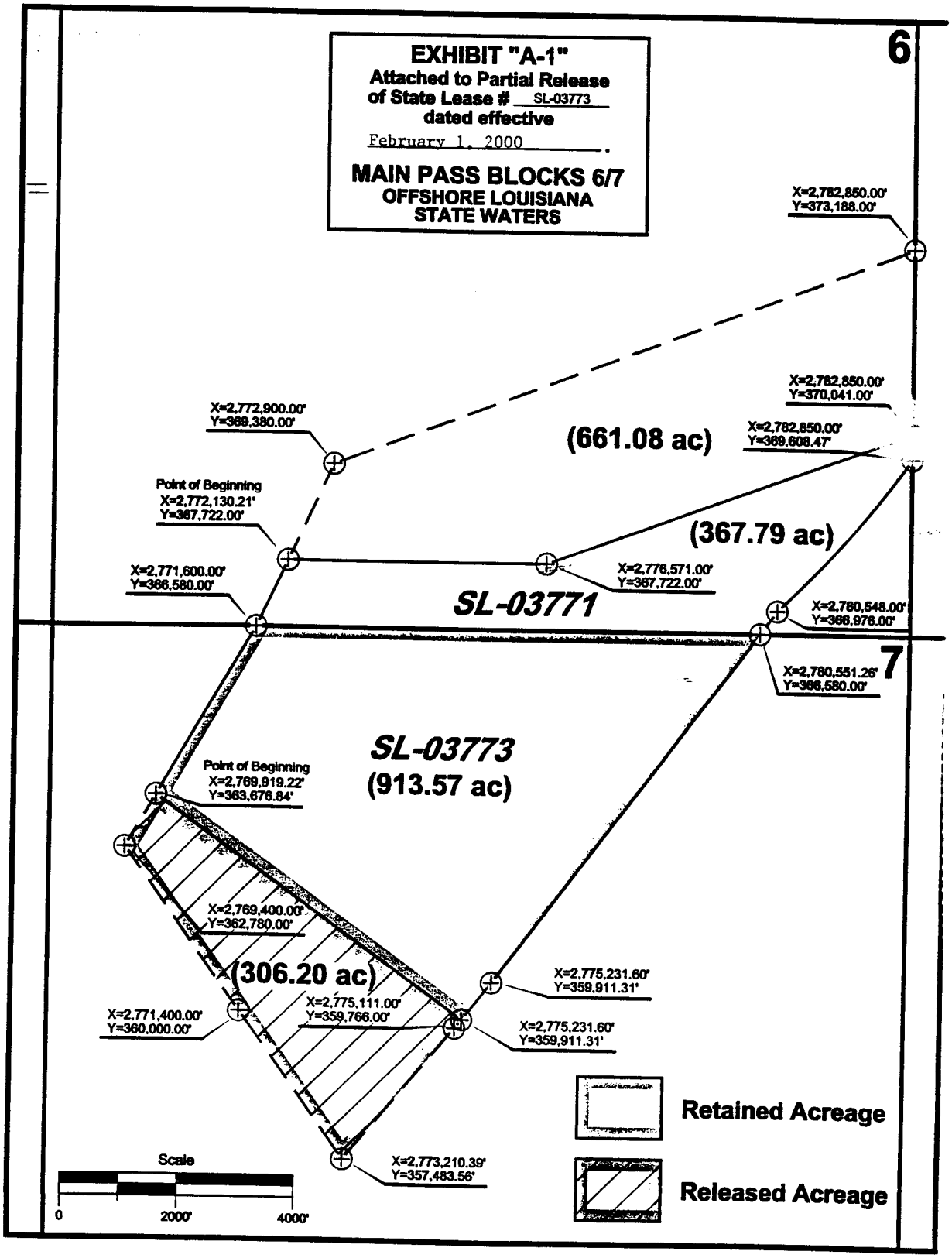
EXHIBIT "A-1"
Attached to Partial Release
of State Lease # SL-03773
dated effective
February 1, 2000
MAIN PASS BLOCKS 6/7
OFFSHORE LOUISIANA
STATE WATERS
6
7
X=2,782,850.00'
Y=373,188.00'
X=2,782,850.00'
Y=370,041.00'
X=2,782,850.00'
Y=369,608.47'
X=2,772,900.00'
Y=369,380.00'
(661.08 ac)
Point of Beginning
X=2,772,130.21'
Y=367,722.00'
(367.79 ac)
X=2,771,600.00'
Y=366,580.00'
X=2,776,571.00'
Y=367,722.00'
SL-03771
X=2,780,548.00'
Y=366,976.00'
X=2,780,551.26'
Y=366,580.00'
SL-03773
(913.57 ac)
Point of Beginning
X=2,769,919.22'
Y=363,676.84'
X=2,769,400.00'
Y=362,780.00'
(306.20 ac)
X=2,775,231.60'
Y=359,911.31'
X=2,771,400.00'
Y=360,000.00'
X=2,775,111.00'
Y=359,766.00'
X=2,775,231.60'
Y=359,911.31'
X=2,773,210.39'
Y=357,483.56'
Scale
0
2000'
4000'
Retained Acreage
Released Acreage

EXHIBIT "B"

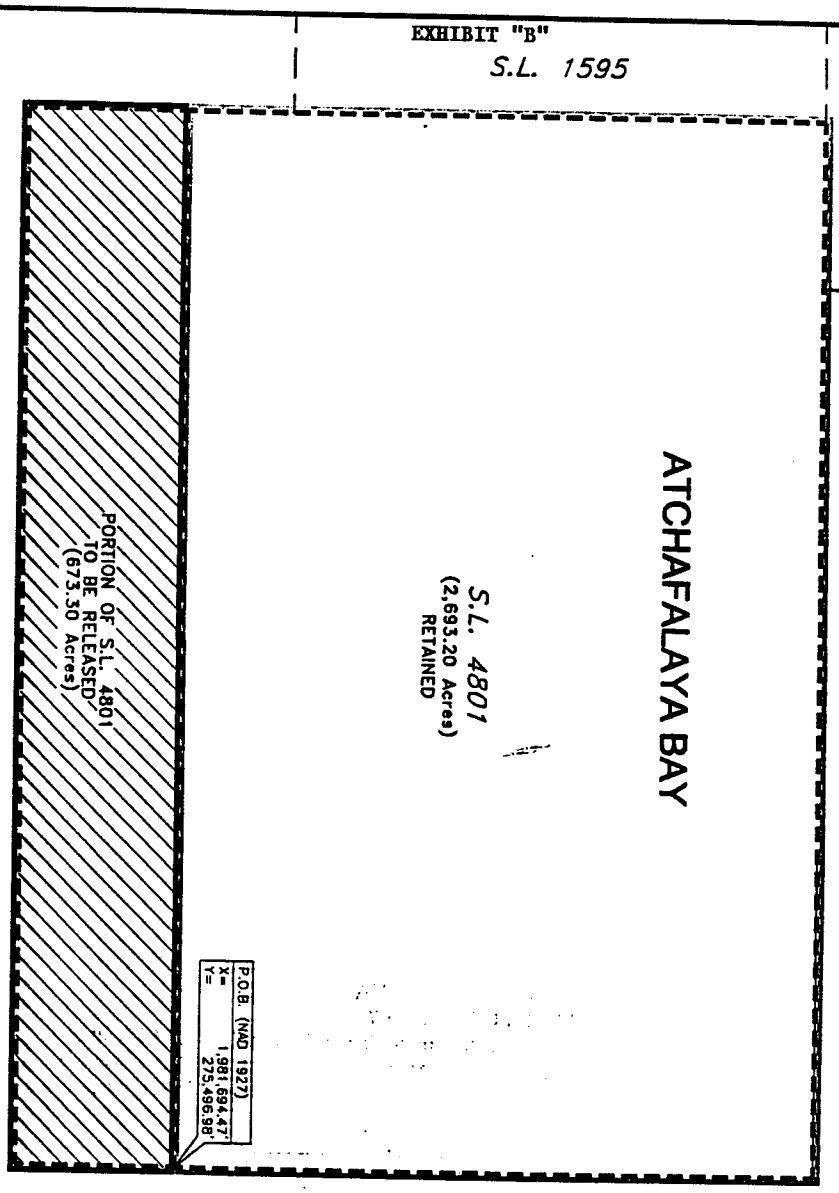

GRID NORTH

W. W. F. OIL CORPORATION

PARTIAL RELEASE S.L. 4801

ATCHAFALAYA BAY FIELD

ST. MARY PARISH, LOUISIANA

JOHN CHANCE
LAND SURVEYS, INC

GEODEDIC DATUM: NAD 1927 PROJECTION: LOUISIANA SOUTH GRID UNITS: FEET		SCALE IN FEET	0 — 2,000'
Job No.: 995403	Date: 9/3/99	Drwn: CPN	Chart: 1 Of: 1
Dwgfile: F:\LEASE\L995403C			

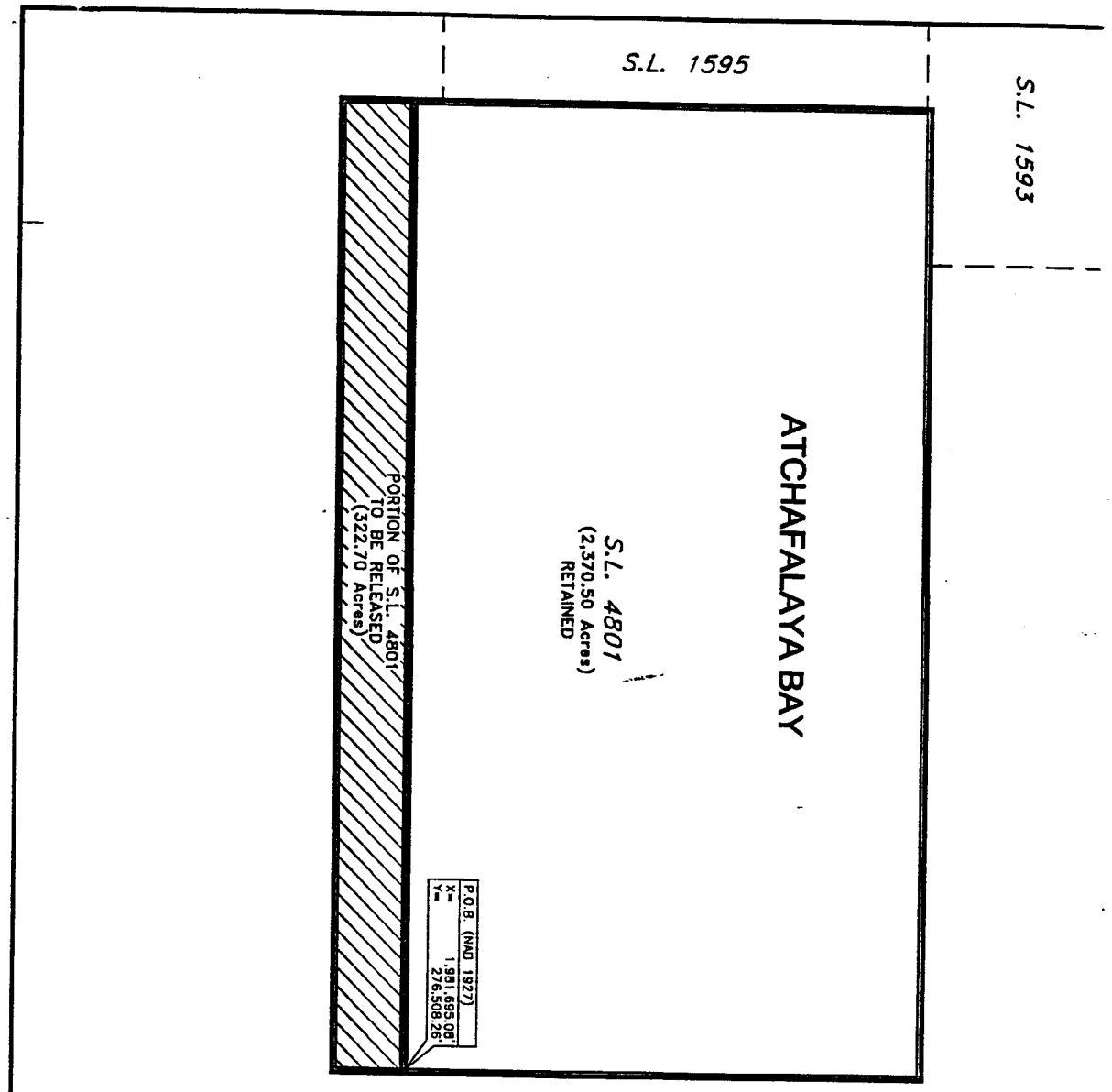

GRID NORTH

WHELESS INDUSTRIES, INC.

PARTIAL RELEASE S.L. 4801

ATCHAFALAYA BAY FIELD

ST. MARY PARISH, LOUISIANA

JOHN CHANCE
LAND SURVEYS, INC

GEODEDIC DATUM: NAD 1927 PROJECTION: LOUISIANA SOUTH GRID UNITS: FEET	SCALE IN FEET	0 — 2,000'
Job No.: 2000-5155	Date: 4/4/2000	Drwn: JLT
Dwgfile: L:\2000\005155\CAD\LEASE\L005155C		Chart: 1 Of: 1

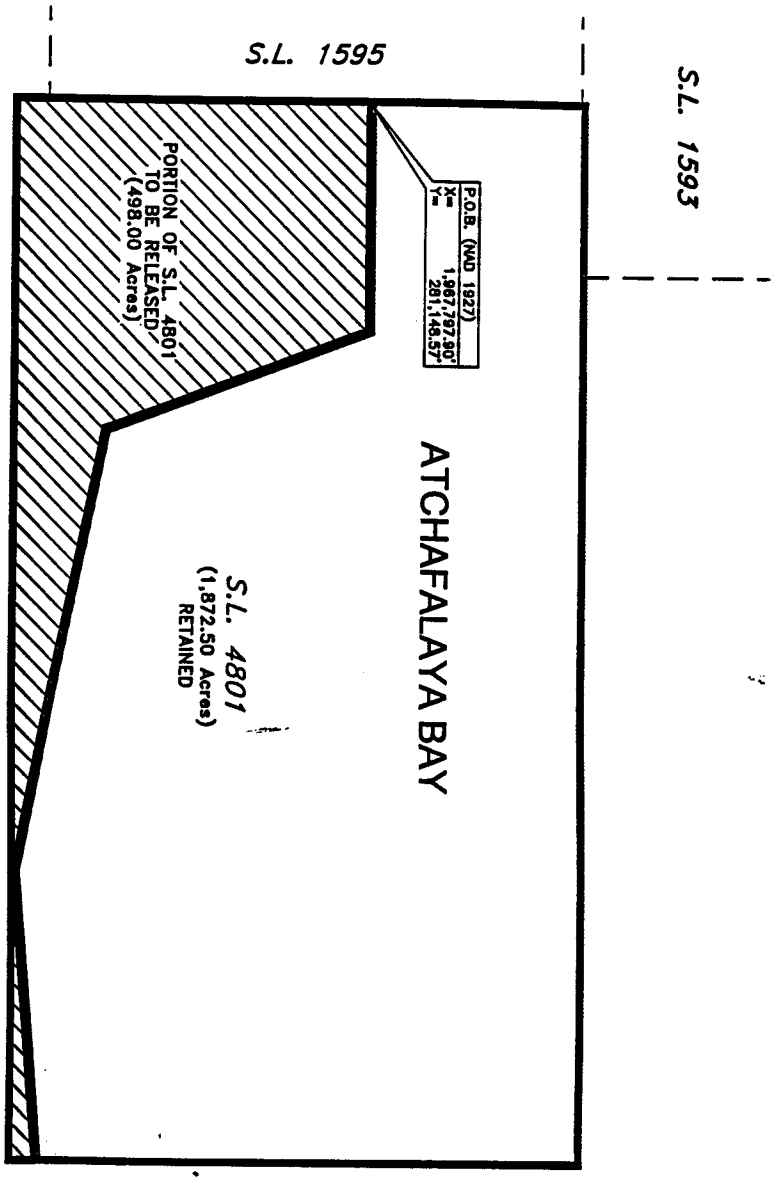

GRID NORTH

WHELESS INDUSTRIES, INC.

PARTIAL RELEASE S.L. 4801

ATCHAFALAYA BAY FIELD

ST. MARY AND/OR TERREBONNE PARISH, LOUISIANA

JOHN CHANCE
LAND SURVEYS, INC

GEODEDIC DATUM: NAD 1927 PROJECTION: LOUISIANA SOUTH GRID UNITS: FEET		SCALE IN FEET	0 — 2,000'
Job No.: 00-5484	Date: 12/20/00	Drwn: JWP	Chart: 1 Of: 1
Dwgfile: L:\2000\005484\CAD\LEASE\L0054848			

EXHIBIT "B"

EXHIBIT "A"

7

OWNERSHIP	TRACT	AREA IN ACRES	PERCENT OF UNIT
SL 14354	1	291.025	90.9453125
SL 14492	2	28.975	9.0546875
TOTALS		320.000	100.0000000

COURSE	BEARING or CHORD BEARING	DISTANCE
1	NORTH	2456.62
2	EAST	1603.52
3	NORTH	400.00
4	EAST	1130.00
5	NORTH	620.00
6	EAST	635.00
7	NORTH	730.00
8	EAST	785.00
9	SOUTH	1200.00
10	S 35-02-33 E	1885.39
11	S 43-34-47 W	700.00
12	WEST	600.00
13	SOUTH	955.91
14	WEST	4153.52

NO.245,979

This Survey Plat of the Z-1 RA SU B in the Eugene Island Block 18 Field, Offshore St. Mary Parish, Louisiana adopted by the Office of Conservation Order No. 302-Q, effective June 28, 1994, is hereby accepted insofar as it shows the exterior limits of the Z-1 RA SU B, created by said order, and said plat is hereby incorporated by reference in said order.

Baton Rouge, Louisiana

RECORDED IN BOOK 37-D OF CONVEYANCE, PAGE 32

OFFICE OF CONSERVATION
OF THE STATE OF LOUISIANA

JULY 27, 19

BY: J. Brent Campbell 7-21-94

Recorded on at
page bearing Entry No. in the
records of St. Mary Parish, Louisiana

The requirements for Unit Plats & Survey Plats adopted by The Commissioner of Conservation have been complied with in all respects.

All bearings hereon are based on the Lambert Plane Coordinate System for Louisiana (South Zone-1927 Datum).

NOTE: Proposed unit is coincident with AA RC SU 8 Unit as per Order No. 302-N-2.

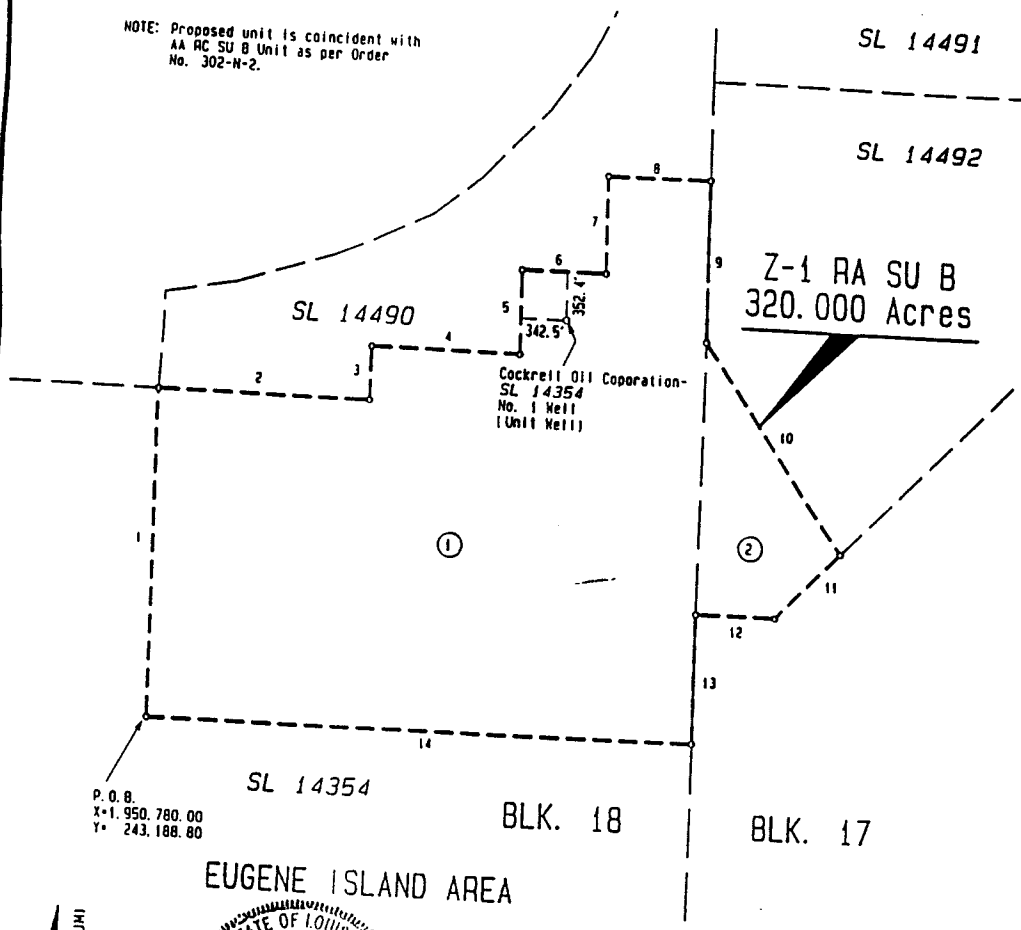

LAMBERT (1927-DATUM)

STATE OF LOUISIANA
Lolly J. Brasseaux, Jr.
REG. No. 4692
REGISTERED PROFESSIONAL LAND SURVEYOR

Lolly J. Brasseaux, Jr.
Professional Land Surveyor #4692

ORDER NO. 302-Q

COCKRELL OIL CORPORATION

EUGENE ISLAND BLOCK 18 FIELD

Z-1 RA SU B

Containing 320.000 Acres

Blocks 17 & 18, Eugene Island Area

Offshore St. Mary Parish, Louisiana

C.H. Fenstermaker & Associates, Inc.

Civil Engineers & Land Surveyors

REVISED:

1000 500 0 1000

Scale in Feet

July 14, 1994

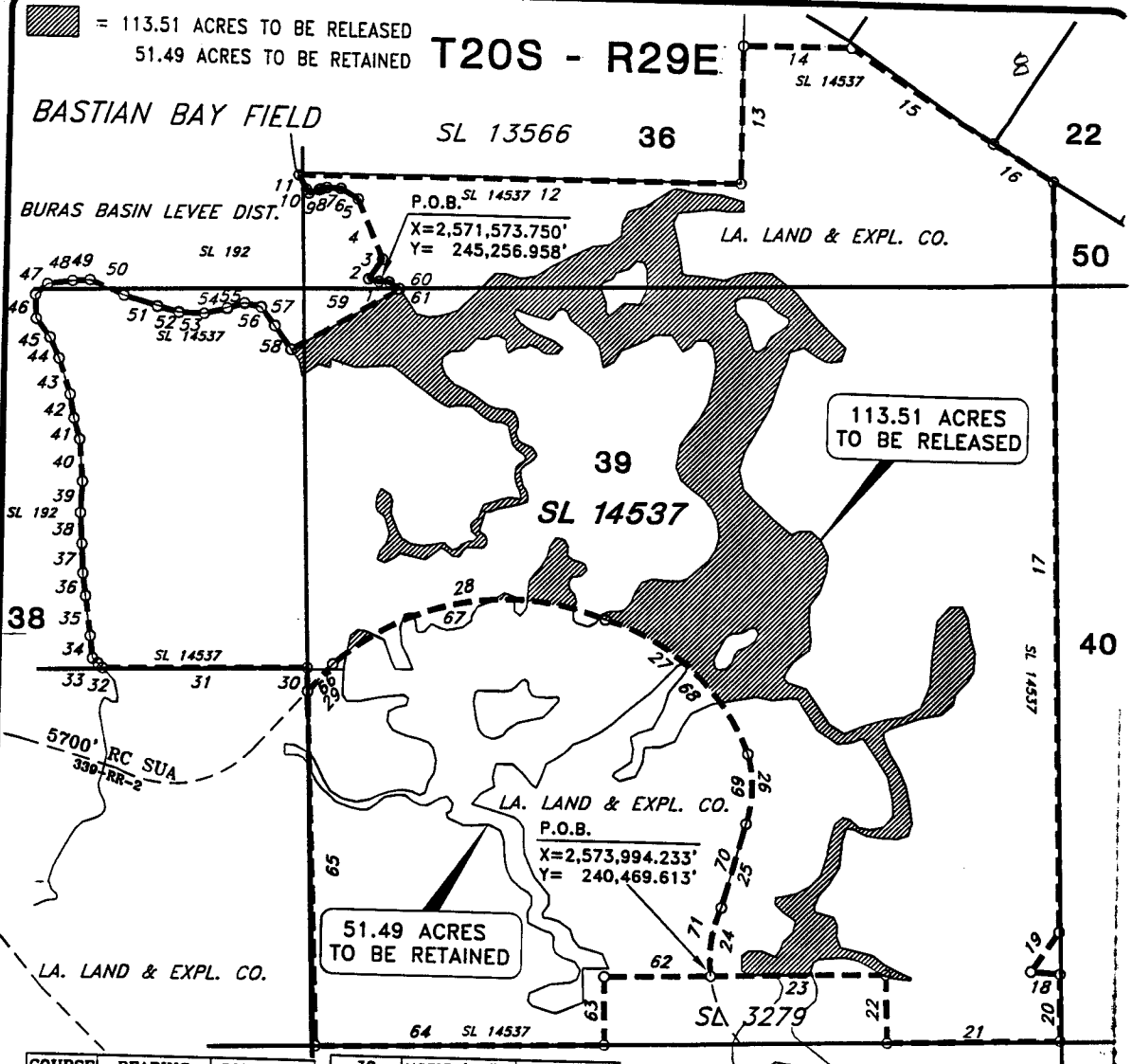

COURSE	BEARING	DISTANCE
1	N79°14'25"W	75.186'
2	N35°00'21"E	4.557'
3	N34°31'00"E	165.448'
4	N23°30'59"W	451.113'
5	N59°45'20"W	143.248'
6	N87°40'30"W	97.580'
7	S74°05'41"W	42.892'
8	S67°32'14"W	16.232'
9	S69°46'46"W	75.930'
10	N33°05'19"W	30.926'
11	N28°34'16"W	115.030'
12	N89°40'07"E	3,102.099'
13	NORTH	960.700'
14	N89°36'47"E	759.867'
15	S57°46'58"E	1,195.848'
16	S58°50'15"E	500.693'
17	S01°33'51"E	5,240.663'
18	S34°49'51"W	340.930'
19	S86°38'04"E	207.252'
20	S01°09'17"E	466.683'
21	S88°00'20"W	1,218.048'
22	N02°14'08"W	474.819'
23	S88°20'06"W	1,232.765'
24-LC	N07°43'13"E	482.081'
25	N15°16'19"E	615.338'
26-LC	N00°28'12"E	491.347'
27-LC	N48°06'27"W	1,365.489'
28-LC	S79°16'58"W	1,937.505'
29	S41°51'30"W	261.406'
30	N02°21'37"W	163.832'
31	S88°25'32"W	1,437.805'
32	N45°58'26"W	44.510'
33	N48°42'01"W	50.222'
34	N07°10'39"W	156.318'
35	N07°55'37"W	279.074'
36	N08°24'19"W	156.719'
37	N02°51'07"W	206.188'
38	N03°39'28"W	216.450'
39	N02°32'51"E	220.006'
40	N04°52'28"W	297.982'
41	N16°34'00"W	150.818'
42	N10°14'48"W	167.729'
43	N18°14'23"W	261.792'
44	N24°48'46"W	158.817'
45	N37°36'29"W	164.187'
46	N03°18'41"W	165.675'
47	N47°40'42"E	112.503'
48	N81°21'33"E	177.257'
49	N85°50'46"E	121.807'
50	S67°23'13"E	261.727'
51	S73°31'36"E	247.886'
52	S76°02'33"E	157.337'
53	S88°48'46"E	179.178'
54	N76°07'07"E	166.363'
55	N72°02'07"E	127.170'
56	S77°44'00"E	117.999'
57	S37°45'31"E	159.124'
58	S35°51'58"E	199.915'
59	N59°28'35"E	871.845'
60	N59°07'43"W	87.956'
61	N86°54'45"W	70.315'

CURVE	RADIUS	ARC LENGTH
24	879.315'	488.332'
26	838.077'	498.671'
27	1,523.757'	1,415.879'
28	1,840.953'	2,040.340'

COURSE	BEARING	DISTANCE
62	S88°20'06"W	747.236'
63	S00°55'39"E	474.867'
64	S88°20'03"W	2,023.355'
65	N02°21'37"W	2,476.884'
66	N41°51'30"E	261.406'
67-LC	N79°16'58"E	1,937.505'
68-LC	S48°06'27"E	1,365.489'
69-LC	S00°28'12"W	491.347'
70	S15°16'19"W	615.338'
71-LC	S07°43'13"W	482.081'

CURVE	RADIUS	ARC LENGTH
67	1,840.953'	2,040.340'
68	1,523.757'	1,415.879'
69	838.077'	498.671'
71	879.315'	488.332'

PREPARED BY
C&C Technologies
SURVEY SERVICES
730 E. KALISTE SALOOM ROAD, LAFAYETTE, LA. (337) 261-0680

PHILLIPS 66
PHILLIPS PETROLEUM COMPANY
LAFAYETTE, LOUISIANA

PARTIAL RELEASE OF STATE LEASE NO. 14537, BASTIAN BAY FIELD PLAQUEMINES PARISH, LOUISIANA

1000' 0' 1000' 2000'

SCALE : 1" = 1000'

JOB # 2194	DWG BY: WPSB	DATE: 04/2/01	REV.:
FILENAME: J:\2194\2194.DWG		SHEET 1 OF 1	

TRAVERSE TABLE		
COURSE	BEARING OR CHORD BEARING	DISTANCE
1	N 52-48-02 E	1399.52
2	N 51-58-20 E	814.46
3	N 49-54-60 E	112.69
4	N 51-34-06 E	756.42
5	N 52-12-04 E	88.54
6	S 29-23-55 W	117.65
7	S 34-16-20 W	224.18
8	S 35-34-23 W	188.31
9	S 38-55-45 W	240.32
10	S 42-06-21 W	229.73
11	S 44-04-24 W	321.71
12	S 46-44-51 W	333.69
13	S 48-55-19 W	524.57
14	S 52-28-12 W	223.06
15	S 55-47-26 W	468.63
16	S 58-24-58 W	315.37
17	S 63-21-10 W	321.17
18	N 19-48-01 E	29.21
19	N 13-55-56 E	188.86
20	N 07-31-36 E	157.04

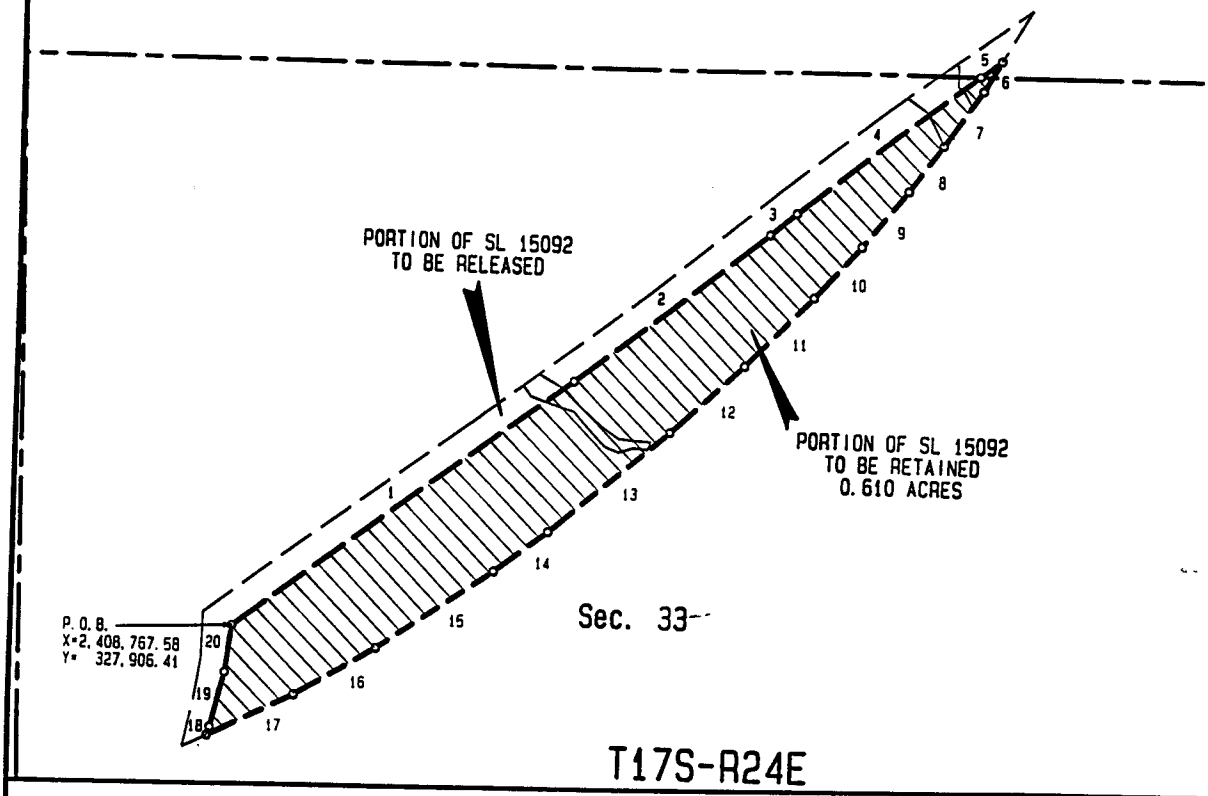

NAD 27 LAMBERT LA. SOUTH ZONE

NOTES: Coordinates, Bearings, & Distances based on Unit Surveys by C.E. Bridges, dated 8-13-96.

PORTION OF SL 15092 TO BE RETAINED

REVISED:

2019069 I:/infocad/rngeast/17S24E 63	Drawn By: CSB
Date: January 25, 2001	Proj. Mgr.: SAB

STONE ENERGY CORPORATION

PORTION OF STATE LEASE 15092

TO BE RETAINED

Sections 28 & 33, T17S-R24E

Jefferson Parish, Louisiana

C.H. Fenstermaker & Associates, Inc.

1000' 500' 0' 1000'

Civil Engineers Environmental Consultants Land Surveyors

Houston Lafayette New Orleans

EXHIBIT "A"

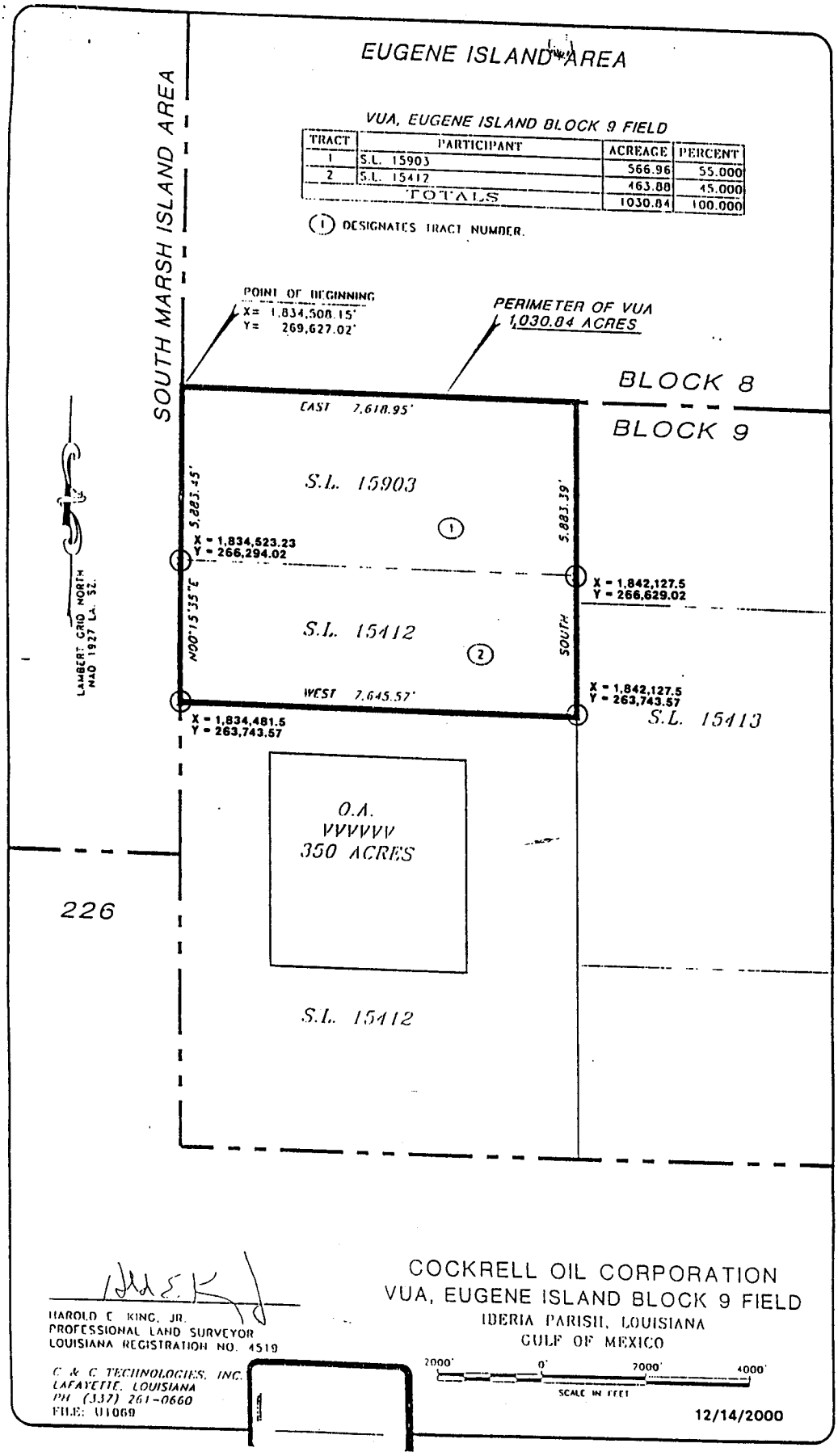

VUA, EUGENE ISLAND BLOCK 9 FIELD

TRACT	PARTICIPANT	ACREAGE	PERCENT
1	S.L. 15903	566.96	55.000
2	S.L. 15412	463.88	45.000
TOTALS		1030.84	100.000

(1) DESIGNATES TRACT NUMBER.