LOUISIANA DEPARTMENT OF NATURAL RESOURCES

OFFICE OF MINERAL RESOURCES

State Acreage Returned
For The Month of August, 2002

And

Lease Sale And Tract History

STATE ACREAGE RETURNED

August, 2002 **PARTIAL RELEASES (Plats Enclosed):**

SL	LOCATION
00391	T15 & 16S - R23E
16628	T21S - R30 & 31E
17109	Blk. 73, Chandeleur Sound

August, 2002 **FULL RELEASES:**

SL	LOCATION
02550	Blk. 56, West Delta Area
10031	T6N - R7E
14578	T15S - R3E
14579	T15S - R3E
14580	T15S - R3E
14619	T15S - R3E
15225	T15S - R3E
16459	T16 & 17S - R15 & 16E
16634	Blk. 14, Main Pass Area, Revised
16796	Blk. 48, Breton Sound Area
16797	Blk. 47, Breton Sound Area
17154	T10S - R10E

COURSE	BEARING or CHORD BEARING	DISTANCE
1	N 20-45-00 E	902.72
2	S 33-22-00 E	1010.77
3	WEST	875.74



NAD 27 LAMBERT LA. SOUTH ZONE

PORTION OF SL 391
TO BE RETAINED

i:/infocad/pcx/usgs/la/drg/south/60 95

REVISED:

2021643 i:/infocad/west/TRACNOM2 149	Drawn By: SAB
Date: July 31, 2002	Proj. Mgr.: SAB

ALPINE EXPLORATION COMPANY

PORTION OF STATE LEASE 391

TO BE RETAINED

T15S-R23E & T16S-R23E

Jefferson Parish, Louisiana

C.H. Fenstermaker & Associates, Inc.

2000 0 2000

Civil Engineers Environmental Consultants Land Surveyors

Houston Lafayette New Orleans

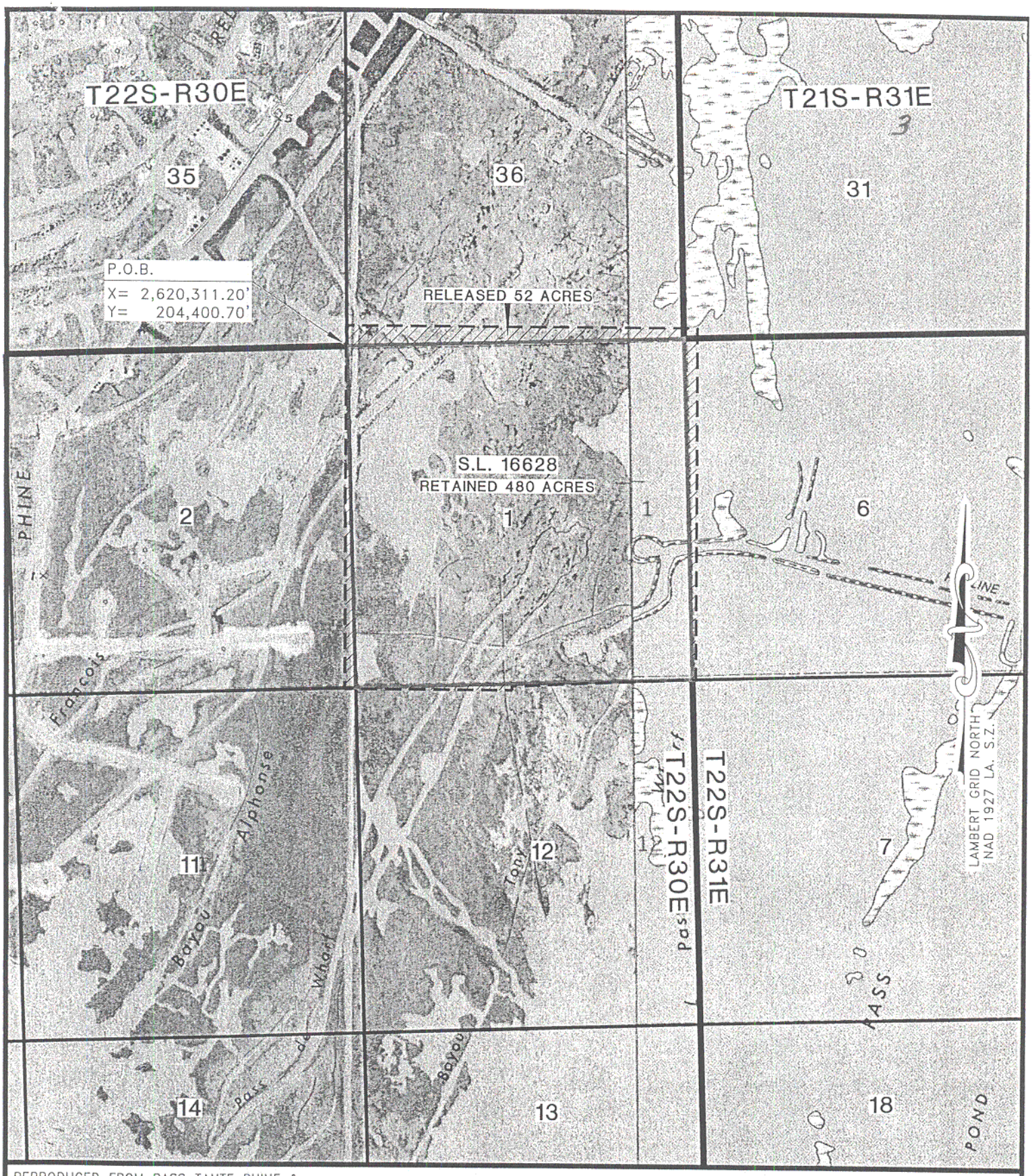

REPRODUCED FROM PASS TANTE PHINE & PILOTTOWN QUADS

EXHIBIT "B"

C&C Technologies
SURVEY SERVICES

FILENAME: L:\22S30E\3125\L3125.DWG

PORTION OF STATE LEASE 16628 TO BE RELEASED PLAQUEMINES PARISH, LOUISIANA

2000' 0' 2000'

SCALE IN FEET

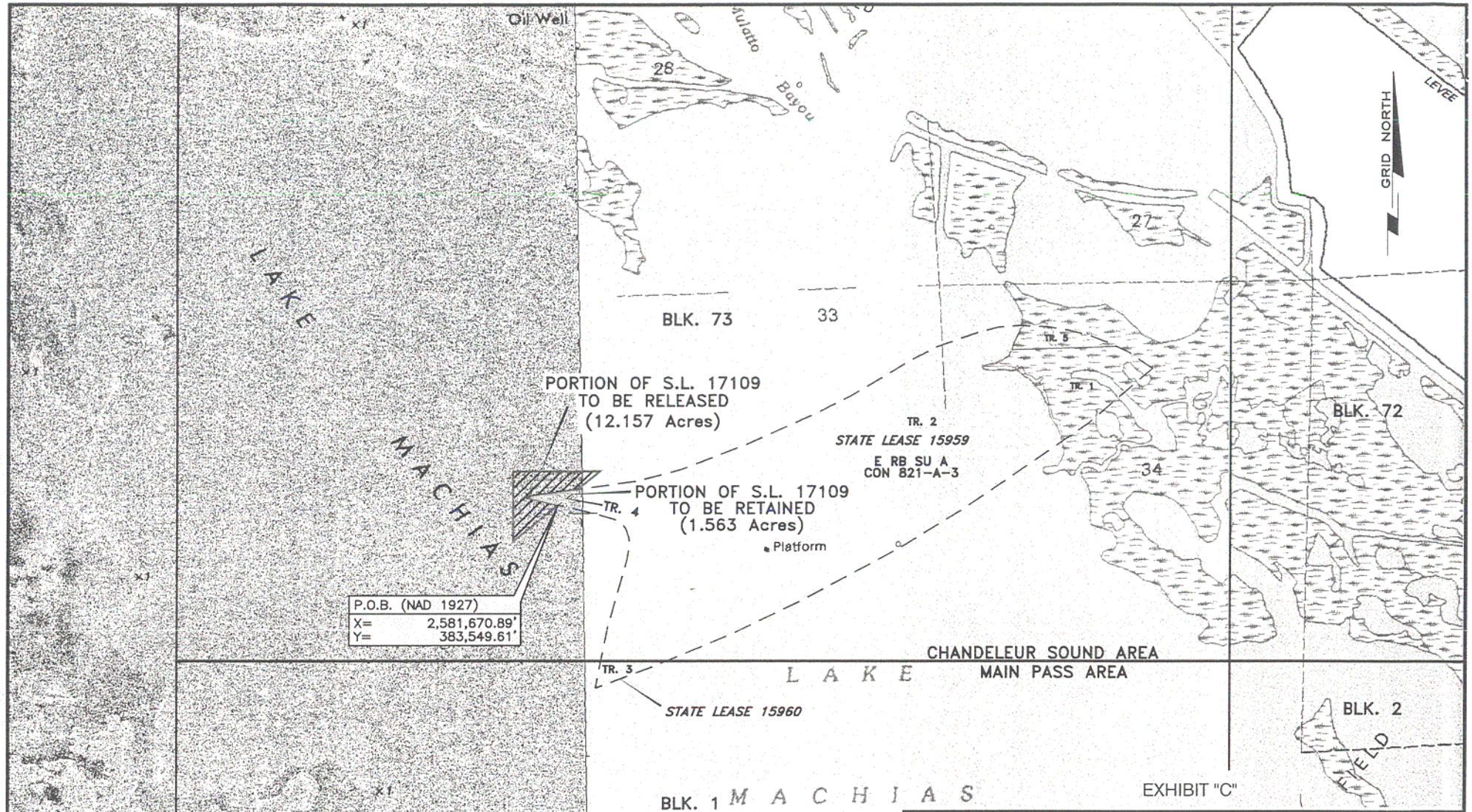

YUMA EXPLORATION & PRODUCTION COMPANY, INC.
HOUSTON, TEXAS

PARTIAL RELEASE S.L. 17109
BLOCK 73
CHANDELEUR SOUND AREA
ST. BERNARD PARISH, LOUISIANA

JOHN CHANCE
LAND SURVEYS, INC

UGRO

GEODEDIC DATUM: NAD 1927
PROJECTION: LOUISIANA SOUTH
GRID UNITS: FEET

SCALE IN FEET 0 — 2,000'

Job No.: 02-5186	Date: 5/23/2002	Drwn: WLD	Chart: 1 Of: 1
Dwgfile: L:\LEASE\L02-5186			