



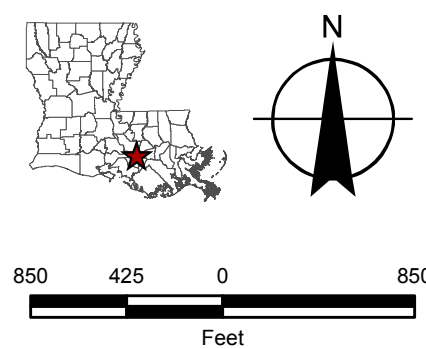


- Legend**
-  Bubble Site (NSDBS#)
 -  Seismic Shothole Bubble Site (NSDBSS#)
 -  Bubble Lines
 -  Boundary Of Containment Berm

UPDATED: 5/8/2014

NOTE:
Locations NSDBS016 and NSDBS017 (southwest), NSDBS051 (northwest) and NSDBS105 (northeast) are not displayed on this figure. They lie outside the current view of this data frame.




LOUISIANA DEPARTMENT OF NATURAL RESOURCES

BAYOU CORNE/NAPOLEONVILLE SALT DOME EMERGENCY RESPONSE

FIGURE NUMBER
1

BUBBLE SITE LOCATIONS



CB&I Environmental & Infrastructure, Inc.
4171 Essen Lane
Baton Rouge, Louisiana 70809
www.CBI.com

G:\DNR_Bayou_Corne\GIS_Documents\Project_Maps\General\BC_073_bubble_site_loc.mxd Analyst: jpenbrn Date: 6/6/2014 9:19:26 AM