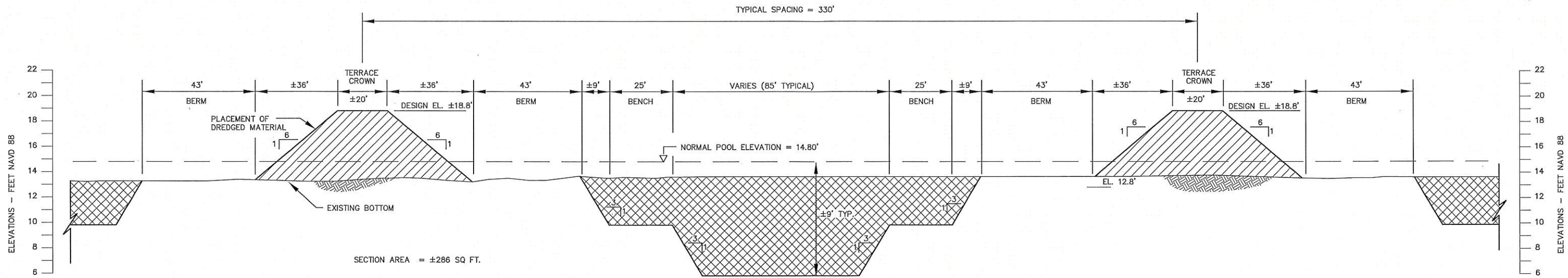


C:\11068\NEW TYPICAL SECTION.dwg [Layout2] Jan 07, 2014 - 4:57pm by gerald



TYPICAL SECTION

HORIZONTAL SCALE: 1" = 40'
VERTICAL SCALE: 1" = 8'

DRAFT

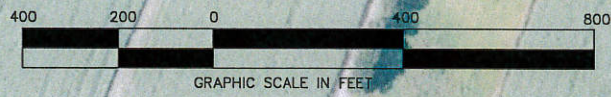
NOTE: ALL ELEVATIONS ARE REFERENCED TO NAVD 88.

				FALSE RIVER ECOSYSTEM RESTORATION PHASE I - SOUTH FLATS	PEC PROJ. NO.: 11068 DATE: DECEMBER 2013 DESIGNED: G. BABIN	TYPICAL SECTION	SHEET NO.: B-1
				POINTE COUPEE PARISH POLICE JURY	DRAWN: CHECKED: APPROVED:	PROFESSIONAL ENGINEERING CONSULTANTS CORPORATION 7600 GSRI Avenue • Baton Rouge, LA 70820 • Phone: 225.769.2810 • Fax: 225.769.2882	
REV.	DATE	REVISIONS	BY				

C:\11068\False River Islands Constr.dwg [Layout1] Jan 07, 2014 - 4:56pm by gerald



ISLAND / TERRACE No.	LENGTH	PERIMETER
S1	685'	1660'
S2	788'	1867'
S3	792'	1897'
S4	280'	873'
S5	503'	1318'
S6	699'	1578'
S7	422'	1213'
S8	310'	956'
S9	220'	877'
S10	233'	802'
S11	609'	1603'



NOTE: ALL CONTOUR ELEVATIONS SHOWN REFERENCE NAVD 88.
 NORMAL POOL ELEVATION = 14.8'

REV.	DATE	REVISIONS	BY

FALSE RIVER ECOSYSTEM RESTORATION
 PHASE I - SOUTH FLATS
 POINTE COUPEE PARISH
 POLICE JURY

PEC PROJ. NO.: 11068
 DATE: DECEMBER 2013
 DESIGNED: G. BABIN
 DRAWN:
 CHECKED:
 APPROVED:

LAYOUT PLAN
 ISLAND CREATION - BUILD OUT
 SHEET NO.: B-2



PROFESSIONAL ENGINEERING CONSULTANTS CORPORATION
 7600 GSRI Avenue • Baton Rouge, LA 70820 • Phone: 225.769.2810 • Fax: 225.769.2882

G:\11068\False River Islands ph1.dwg [Layout1] Jan 07, 2014 - 4:43pm by gerald

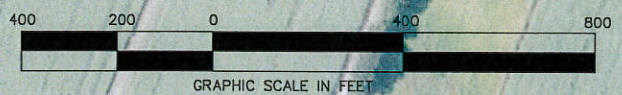


LEGEND:

- PROPOSED AREA OF MECHANICAL DREDGING
- PROPOSED ISLAND CREATION

ISLAND / TERRACE DATA No.	LENGTH	PERIMETER
S1	685'	1660'
S2	575'	1441'
S3	525'	1363'
S4	280'	873'
S7	422'	1213'

DRAFT



NOTE: ALL CONTOUR ELEVATIONS SHOWN REFERENCE NAVD 88.
NORMAL POOL ELEVATION = 14.8'

REV.	DATE	REVISIONS	BY

**FALSE RIVER ECOSYSTEM RESTORATION
PHASE I - SOUTH FLATS**

**POINTE COUPEE PARISH
POLICE JURY**

PEC PROJ. NO.: 11068
DATE: DECEMBER 2013
DESIGNED: G. BABIN
DRAWN:
CHECKED:
APPROVED:

**LAYOUT PLAN
ISLAND CREATION - PHASE I**

SHEET NO.: B-3




PROFESSIONAL ENGINEERING CONSULTANTS CORPORATION
7600 GSRI Avenue • Baton Rouge, LA 70820 • Phone: 225.769.2810 • Fax: 225.769.2882

C:\11068\meeting exhibits\False River South Flats NAVD 88 one island.dwg [Layout1] Jan 08, 2014 - 8:57am by gerald



LEGEND:

- PROPOSED AREA OF HYDRAULIC DREDGING
- EARTHEN CONTAINMENT DIKE
- PROPOSED FILL AREA



NOTE: ALL CONTOUR ELEVATIONS SHOWN REFERENCE NAVD 88.
 NORMAL POOL ELEVATION = 14.8'

DRAFT

REV.	DATE	REVISIONS	BY

FALSE RIVER ECOSYSTEM RESTORATION
 PHASE I - SOUTH FLATS

POINTE COUPEE PARISH
 POLICE JURY

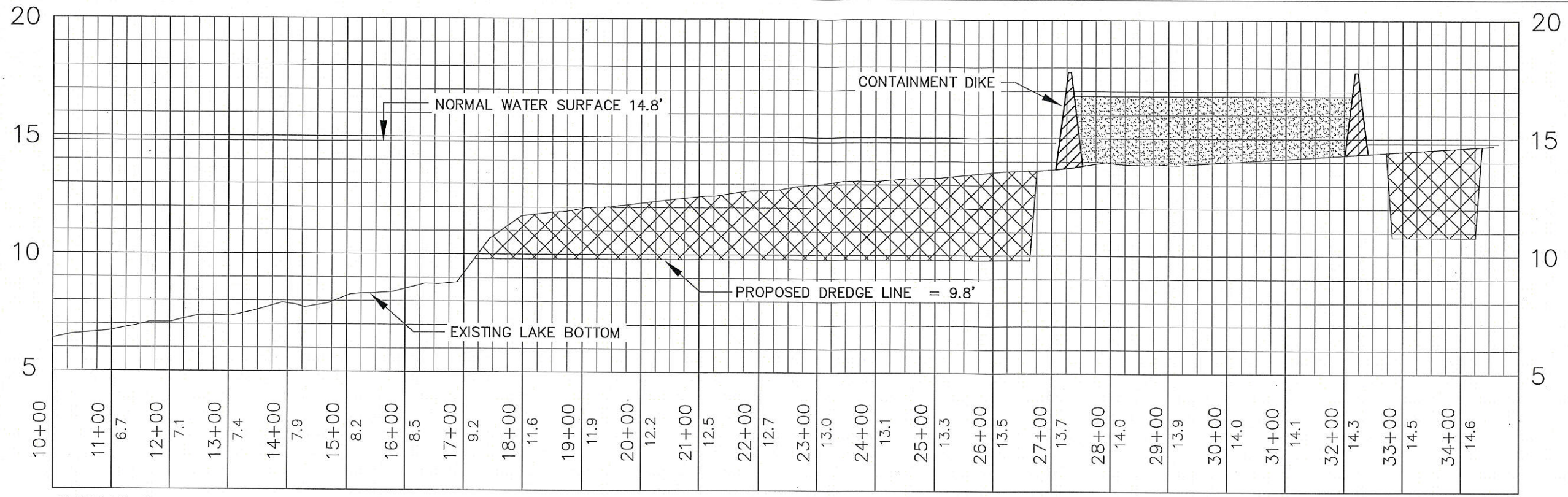
PEC PROJ. NO.: 11068
 DATE: DECEMBER 2013
 DESIGNED: G. BABIN
 DRAWN:
 CHECKED:
 APPROVED:

LAYOUT PLAN
 (HYDRAULIC DREDGING WITH IN LAKE CONTAINMENT)

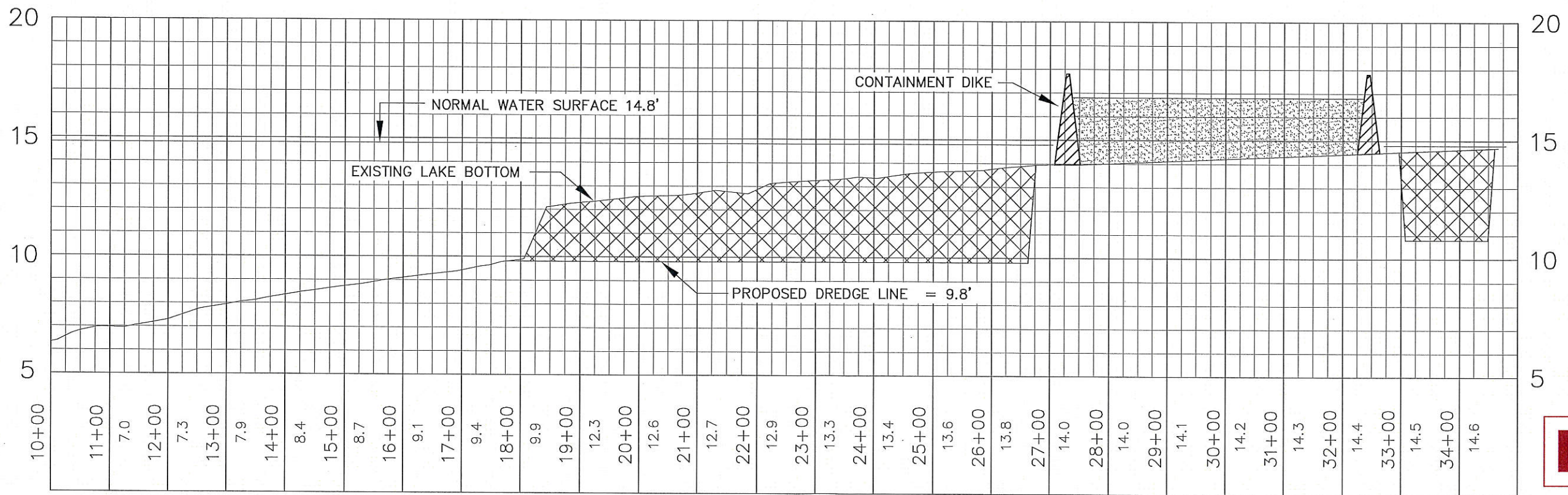
SHEET NO.: B-4

PROFESSIONAL ENGINEERING CONSULTANTS CORPORATION
 7600 GSRI Avenue • Baton Rouge, LA 70820 • Phone: 225.769.2810 • Fax: 225.769.2882

G:\11068\meeting exhibits\False River South Flats NAVD 88 one island.dwg [SECTIONS 2] Jan 08, 2014 - 8:57am by gerald



SECTION 2



SECTION 3

SCALE:
HORIZONTAL: 1"=200'
VERTICAL: 1"=5'

REV.	DATE	REVISIONS	BY

FALSE RIVER ECOSYSTEM RESTORATION
PHASE I - SOUTH FLATS
POINTE COUPEE PARISH
POLICE JURY

PEC PROJ. NO.: 11068
DATE: DECEMBER 2013
DESIGNED: G. BABIN
DRAWN: XXX
CHECKED: XXX
APPROVED: XXX



PROFESSIONAL ENGINEERING CONSULTANTS CORPORATION
7600 GSRI Avenue • Baton Rouge, LA 70820 • Phone: 225.769.2810 • Fax: 225.769.2882

CROSS SECTIONS

SHEET NO.: B-6

DRAFT