

TRACT 42359 - Lafourche Parish, Louisiana

All of the lands now or formerly constituting the beds and bottoms of all water bodies of every nature and description as to which title is vested in the State of Louisiana, together with all islands arising therein and other lands formed by accretion or by reliction, where allowed by law, excepting tax adjudicated lands, and not presently under mineral lease on November 9, 2011, situated in Lafourche Parish, Louisiana, and more particularly described as follows: Beginning at a point having Coordinates of X = 2,336,743.05 and Y = 204,032.99; thence North 88 degrees 32 minutes 02 seconds East 13,486.37 feet to a point on the boundary of State Lease No. 20185 having Coordinates of X = 2,350,225.00 and Y = 204,378.05; thence along the boundary of said State Lease No. 20185 the following courses and distances: South 3,378.05 feet and East 2,587.39 feet to a point having Coordinates of X = 2,352,812.39 and Y = 201,000.00; thence South 06 degrees 27 minutes 41 seconds East 3,352.04 feet to a point having Coordinates of X = 2,353,189.60 and Y = 197,669.25; thence South 88 degrees 26 minutes 20 seconds West 16,503.18 feet to a point having Coordinates of X = 2,336,692.55 and Y = 197,219.61; thence North 00 degrees 25 minutes 29 seconds East 6,813.56 feet to the point of beginning, (This tract includes only waterbottoms claimed and owned by the state and specifically excludes any land which the state may claim or own and to which the mineral rights are vested in the state), containing approximately **1,005 acres**, all as more particularly outlined on a plat on file in the Office of Mineral Resources, Department of Natural Resources. All bearings, distances and coordinates are based on Louisiana Coordinate System of 1927, (North or South Zone), where applicable.

NOTE: The above description of the Tract nominated for lease has been provided and corrected, where required, exclusively by the nomination party. Any mineral lease selected from this Tract and awarded by the Louisiana State Mineral and Energy Board shall be without warranty of any kind, either express, implied, or statutory, including, but not limited to, the implied warranties of merchantability and fitness for a particular purpose. Should the mineral lease awarded by the Louisiana State Mineral and Energy Board be subsequently modified, cancelled or abrogated due to the existence of conflicting leases, operating agreements, private claims or other future obligations or conditions which may affect all or any portion of the leased Tract, it shall not relieve the Lessee of the obligation to pay any bonus due thereon to the Louisiana State Mineral and Energy Board, nor shall the Louisiana State Mineral and Energy Board be obligated to refund any consideration paid by the Lessor prior to such modification, cancellation, or abrogation, including, but not limited to, bonuses, rentals and royalties.

NOTE: The State of Louisiana does hereby reserve, and this lease shall be subject to, the imprescriptible right of surface use in the nature of a servitude in favor of the Department of Natural Resources, including its Offices and Commissions, for the sole purpose of implementing, constructing, servicing and maintaining approved coastal zone management

and/or restoration projects. Utilization of any and all rights derived under this lease by the mineral lessee, its agents, successors or assigns, shall not interfere with nor hinder the reasonable surface use by the Department of Natural Resources, its Offices or Commissions, as herein above reserved.

Applicant: SOUTHERN OIL & GAS COMPANY, INC.

Bidder	Cash Payment	Price/Acre	Rental	Oil	Gas	Other

Legend

11110020

Active_Leases

IMAGERY.DOQQ_2008_1M_CIR

0 3,000 Feet

LAFOURCHE PARISH

LITTLE LAKE

HACKBERRY BAY

P.O.B.

SL 20185

BAYOU BLUE

PICKETT BAY

TIMBALIER BAY

LANDRY BAY

BAYOU LAFOURCHE

TRACT 42360 - Lafourche Parish, Louisiana

All of the lands now or formerly constituting the beds and bottoms of all water bodies of every nature and description as to which title is vested in the State of Louisiana, together with all islands arising therein and other lands formed by accretion or by reliction, where allowed by law, excepting tax adjudicated lands, and not presently under mineral lease on November 9, 2011, situated in Lafourche Parish, Louisiana, and more particularly described as follows: Beginning at a point on the East boundary of State Lease No. 14589 having Coordinates of X = 2,324,324.27 and Y = 204,032.99; thence East 12,418.78 feet to a point having Coordinates of X = 2,336,743.05 and Y = 204,032.99; thence South 00 degrees 25 minutes 29 seconds West 6,813.56 feet to a point having Coordinates of X = 2,336,692.55 and Y = 197,219.61; thence West 12,368.28 feet to a point on the East boundary of said State Lease No. 14589 having Coordinates of X = 2,324,324.27 and Y = 197,219.61; thence North 6,813.38 feet along the East boundary of said State Lease No. 14589 to the point of beginning, (This tract includes only waterbottoms claimed and owned by the state and specifically excludes any land which the state may claim or own and to which the mineral rights are vested in the state), containing approximately **1,906 acres**, all as more particularly outlined on a plat on file in the Office of Mineral Resources, Department of Natural Resources. All bearings, distances and coordinates are based on Louisiana Coordinate System of 1927, (North or South Zone), where applicable.

NOTE: The above description of the Tract nominated for lease has been provided and corrected, where required, exclusively by the nomination party. Any mineral lease selected from this Tract and awarded by the Louisiana State Mineral and Energy Board shall be without warranty of any kind, either express, implied, or statutory, including, but not limited to, the implied warranties of merchantability and fitness for a particular purpose. Should the mineral lease awarded by the Louisiana State Mineral and Energy Board be subsequently modified, cancelled or abrogated due to the existence of conflicting leases, operating agreements, private claims or other future obligations or conditions which may affect all or any portion of the leased Tract, it shall not relieve the Lessee of the obligation to pay any bonus due thereon to the Louisiana State Mineral and Energy Board, nor shall the Louisiana State Mineral and Energy Board be obligated to refund any consideration paid by the Lessor prior to such modification, cancellation, or abrogation, including, but not limited to, bonuses, rentals and royalties.

NOTE: The State of Louisiana does hereby reserve, and this lease shall be subject to, the imprescriptible right of surface use in the nature of a servitude in favor of the Department of Natural Resources, including its Offices and Commissions, for the sole purpose of implementing, constructing, servicing and maintaining approved coastal zone management and/or restoration projects. Utilization of any and all rights derived under this lease by the mineral lessee, its agents, successors or assigns, shall not interfere with nor hinder the reasonable surface use by the

Department of Natural Resources, its Offices or Commissions, as herein above reserved.

Applicant: SOUTHERN OIL & GAS COMPANY, INC.

Bidder	Cash Payment	Price/Acre	Rental	Oil	Gas	Other

Legend
11110025
Active Leases
IMAGERY.D\OQQ_2008_1M_CIR



LITTLE LAKE
BAYOU BLUE
DEEP BAYOU
LAFOURCHE PARISH
TIMBALIER BAY
P.O.B.

SL 14589



TRACT 42361 - Portion of Block 40, Ship Shoal Area, Terrebonne Parish, Louisiana

All of the lands now or formerly constituting the beds and bottoms of all water bodies of every nature and description as to which title is vested in the State of Louisiana, together with all islands arising therein and other lands formed by accretion or by reliction, where allowed by law, excepting tax adjudicated lands, and not presently under mineral lease on November 9, 2011, situated in Terrebonne Parish, Louisiana, and more particularly described as follows: Beginning at the Southwest corner of Block 40, Ship Shoal Area, having Coordinates of X = 2,124,800.00 and Y = 141,553.53; thence North 6,980.77 feet on and along the West line of said Block 40, Ship Shoal Area, to a point having Coordinates of X = 2,124,800.00 and Y = 148,534.30; thence East 15,600.00 feet to a point having Coordinates of X = 2,140,400.00 and Y = 148,534.30, said point being on the East line of said Block 40, Ship Shoal Area; thence South 4,980.77 feet on and along said East line of said Block 40, Ship Shoal Area, to a point having Coordinates of X = 2,140,400.00 and Y = 143,553.53, said point being the Northeast corner of State Lease No. 17036; thence along the Northern and Western boundaries of said State Lease No. 17036 the following: West 980.10 feet to a point being its Northwest corner having Coordinates of X = 2,139,419.90 and Y = 143,553.53, and South 2,000.00 feet to a point being its Southwest corner having Coordinates of X = 2,139,419.90 and Y = 141,553.53, said point also being on the South line of said Block 40, Ship Shoal Area; thence West 14,619.90 feet on and along said South line of said Block 40, Ship Shoal Area, to the point of beginning, **LESS AND EXCEPT** any portion of the Isles Dernieres Barrier Islands Refuge that lies within the above described tract, containing approximately **2,444 acres**, all as more particularly outlined on a plat on file in the Office of Mineral Resources, Department of Natural Resources. All bearings, distances and coordinates are based on Louisiana Coordinate System of 1927, (North or South Zone), where applicable.

NOTE: The above description of the Tract nominated for lease has been provided and corrected, where required, exclusively by the nomination party. Any mineral lease selected from this Tract and awarded by the Louisiana State Mineral and Energy Board shall be without warranty of any kind, either express, implied, or statutory, including, but not limited to, the implied warranties of merchantability and fitness for a particular purpose. Should the mineral lease awarded by the Louisiana State Mineral and Energy Board be subsequently modified, cancelled or abrogated due to the existence of conflicting leases, operating agreements, private claims or other future obligations or conditions which may affect all or any portion of the leased Tract, it shall not relieve the Lessee of the obligation to pay any bonus due thereon to the Louisiana State Mineral and Energy Board, nor shall the Louisiana State Mineral and Energy Board be obligated to refund any consideration paid by the Lessor prior to such modification, cancellation, or abrogation, including, but not limited to, bonuses, rentals and royalties.

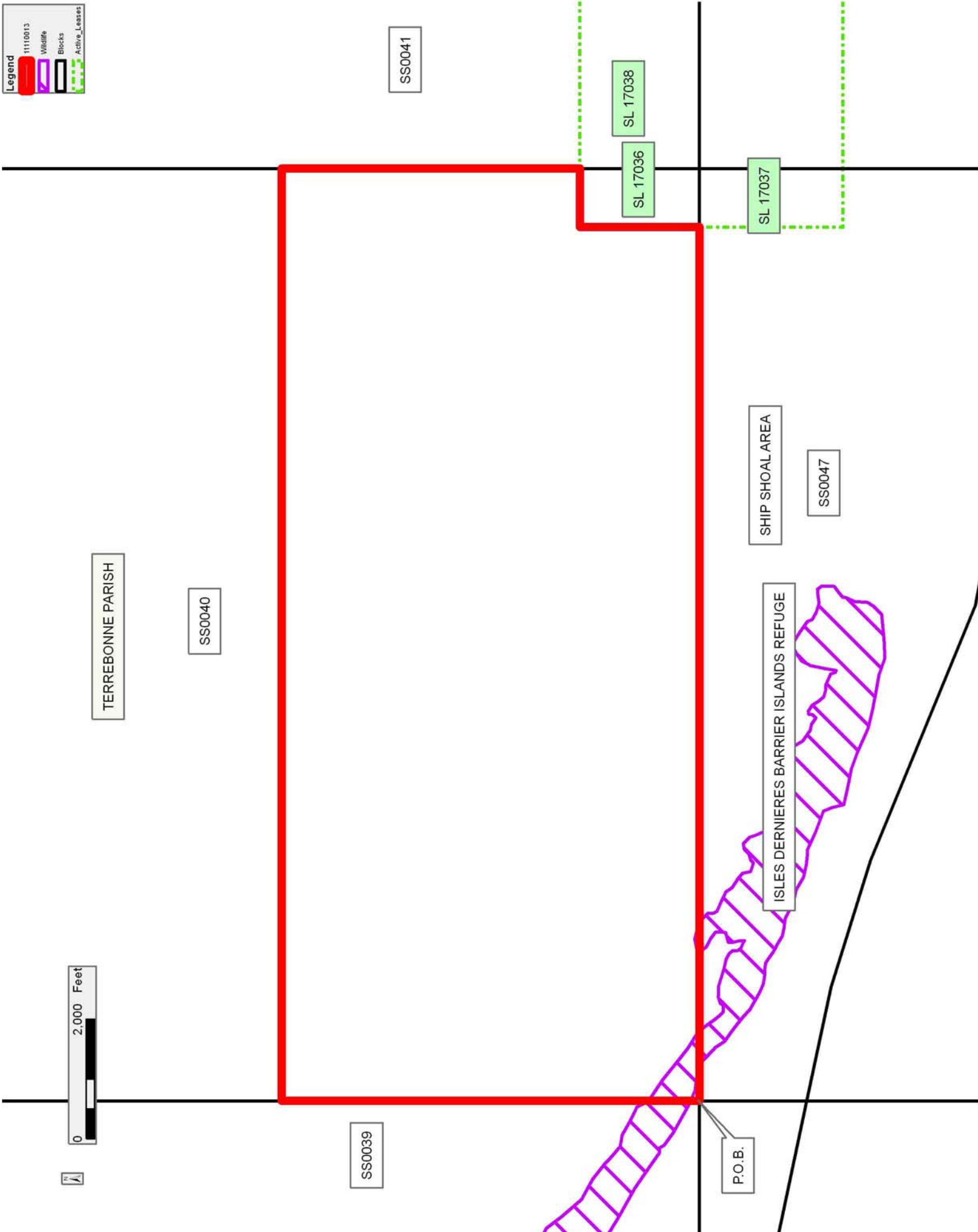
NOTE: The State of Louisiana does hereby reserve, and this lease shall be subject to, the imprescriptible right of surface use in the nature of a servitude in favor of the Department of Natural Resources, including its Offices and Commissions, for the sole purpose of implementing, constructing, servicing and maintaining approved coastal zone management and/or restoration projects. Utilization of any and all rights derived under this lease by the mineral lessee, its agents, successors or assigns, shall not interfere with nor hinder the reasonable surface use by the Department of Natural Resources, its Offices or Commissions, as herein above reserved.

Applicant: ROBERT A. SCHROEDER, INC.

Bidder	Cash Payment	Price/Acre	Rental	Oil	Gas	Other

Legend

- 11110013
- Wildlife
- Blocks
- Active Leases



TRACT 42362 - Portion of Block 39, Ship Shoal Area, Terrebonne Parish, Louisiana

All of the lands now or formerly constituting the beds and bottoms of all water bodies of every nature and description as to which title is vested in the State of Louisiana, together with all islands arising therein and other lands formed by accretion or by reliction, where allowed by law, excepting tax adjudicated lands, and not presently under mineral lease on November 9, 2011, situated in Terrebonne Parish, Louisiana, and more particularly described as follows: Beginning at the Southeast corner of Block 39, Ship Shoal Area, having Coordinates of X = 2,124,800.00 and Y = 141,553.53; thence West 5,081.14 feet on and along the South line of said Block 39, Ship Shoal Area, to a point on the Louisiana Coastline, as decreed by the Supreme Court of the United States, as determined by a Special Master appointed therein, in litigation styled *United States v. State of Louisiana et al No. 9 Original*, in 1975, having Coordinates of X = 2,119,718.86 and Y = 141,553.53; thence along said Louisiana Coastline the following: Northwesterly along a straight line to a point having Coordinates of X = 2,118,829 and Y = 141,971, Northwesterly along a straight line to a point having Coordinates of X = 2,118,065 and Y = 142,532, Northwesterly along a straight line to a point having Coordinates of X = 2,117,317 and Y = 143,491, Northeasterly along a straight line to a point having Coordinates of X = 2,117,632 and Y = 143,583, and Northeasterly along a straight line to a point having Coordinates of X = 2,119,717.88 and Y = 148,534.30; thence East 5,082.12 feet to a point having Coordinates of X = 2,124,800.00 and Y = 148,534.30, said point being on the East line of said Block 39, Ship Shoal Area; thence South 6,980.77 feet on and along said East line of said Block 39, Ship Shoal Area, to the point of beginning, **LESS AND EXCEPT** any portion of the Isles Dernieres Barrier Islands Refuge that lies within the above described tract, containing approximately **922 acres**, all as more particularly outlined on a plat on file in the Office of Mineral Resources, Department of Natural Resources. All bearings, distances and coordinates are based on Louisiana Coordinate System of 1927, (North or South Zone), where applicable.

NOTE: The above description of the Tract nominated for lease has been provided and corrected, where required, exclusively by the nomination party. Any mineral lease selected from this Tract and awarded by the Louisiana State Mineral and Energy Board shall be without warranty of any kind, either express, implied, or statutory, including, but not limited to, the implied warranties of merchantability and fitness for a particular purpose. Should the mineral lease awarded by the Louisiana State Mineral and Energy Board be subsequently modified, cancelled or abrogated due to the existence of conflicting leases, operating agreements, private claims or other future obligations or conditions which may affect all or any portion of the leased Tract, it shall not relieve the Lessee of the obligation to pay any bonus due thereon to the Louisiana State Mineral and Energy Board, nor shall the Louisiana State Mineral and Energy Board be obligated to refund any consideration paid by the Lessor prior to such

modification, cancellation, or abrogation, including, but not limited to, bonuses, rentals and royalties.

NOTE: The State of Louisiana does hereby reserve, and this lease shall be subject to, the imprescriptible right of surface use in the nature of a servitude in favor of the Department of Natural Resources, including its Offices and Commissions, for the sole purpose of implementing, constructing, servicing and maintaining approved coastal zone management and/or restoration projects. Utilization of any and all rights derived under this lease by the mineral lessee, its agents, successors or assigns, shall not interfere with nor hinder the reasonable surface use by the Department of Natural Resources, its Offices or Commissions, as herein above reserved.

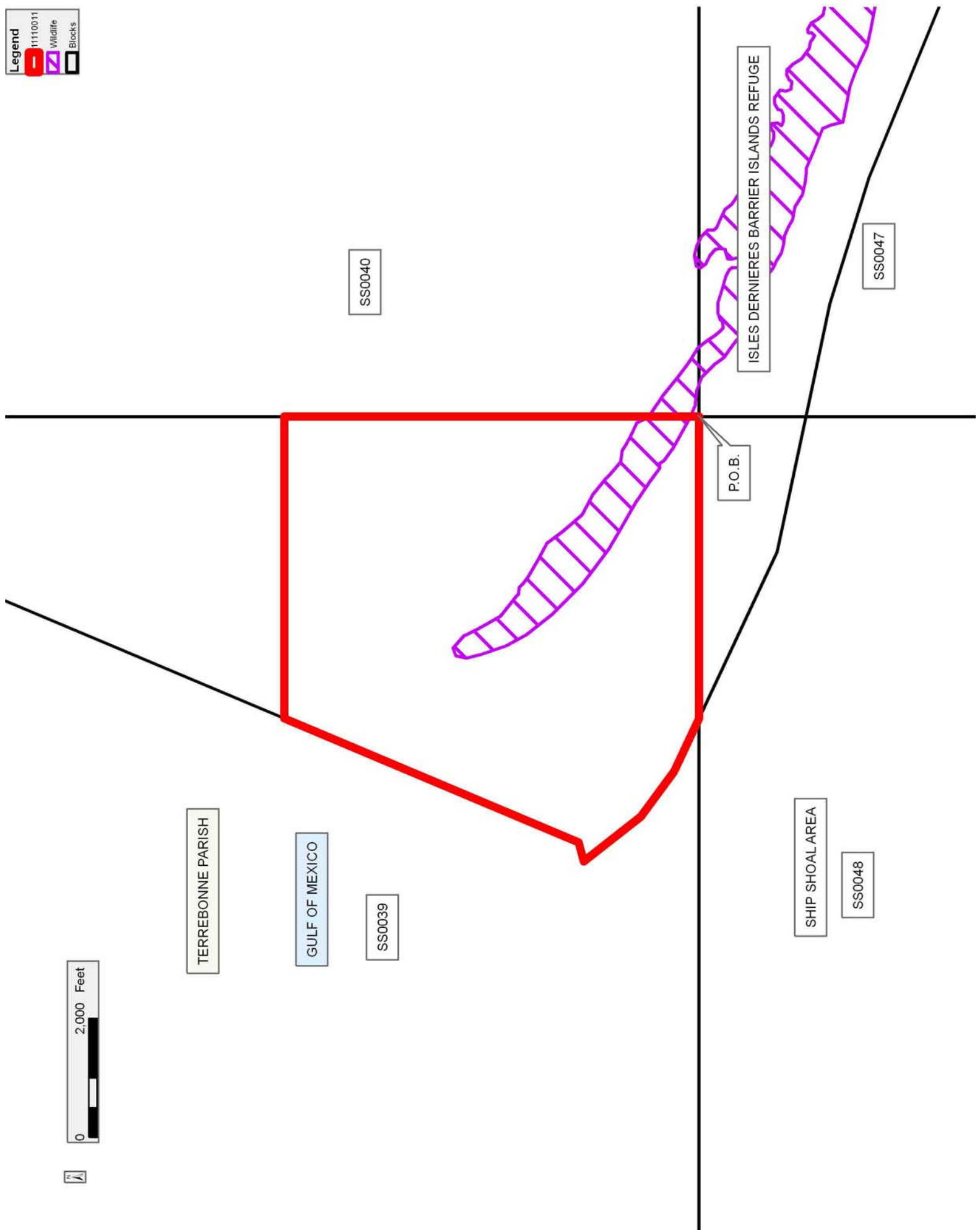
NOTE: It appears, according to our records, that a portion of this Tract is located within the restrictive safety fairway area as set out by the Corps of Engineers, U.S. Army and/or the restrictive anchorage area as set out by the U.S. Coast Guard.

Applicant: ROBERT A. SCHROEDER, INC.

Bidder	Cash Payment	Price/Acre	Rental	Oil	Gas	Other

Legend

- 11110011
- Wildlife
- Blocks



TRACT 42363 - Portion of Blocks 39, and 48, Ship Shoal Area, Terrebonne Parish, Louisiana

All of the lands now or formerly constituting the beds and bottoms of all water bodies of every nature and description as to which title is vested in the State of Louisiana, together with all islands arising therein and other lands formed by accretion or by reliction, where allowed by law, excepting tax adjudicated lands, and not presently under mineral lease on November 9, 2011, situated in Terrebonne Parish, Louisiana, and more particularly described as follows: Beginning at the Northeast corner of Block 48, Ship Shoal Area, having Coordinates of X = 2,124,800.00 and Y = 141,553.53; thence South 1,798.31 feet on and along the East line of said Block 48, Ship Shoal Area, to a point on the Louisiana Coastline, as decreed by the Supreme Court of the United States, as determined by a Special Master appointed therein, in litigation styled *United States v. State of Louisiana et al No. 9 Original*, in 1975, having Coordinates of X = 2,124,800.00 and Y = 139,755.22; thence along said Louisiana Coastline the following: Northwesterly along a straight line to a point having Coordinates of X = 2,122,523 and Y = 140,238, and Northwesterly along a straight line to a point having Coordinates of X = 2,119,718.86 and Y = 141,553.53, said point being on the North line of said Block 48, Ship Shoal Area; thence East 5,081.14 feet on and along said North line of said Block 48, Ship Shoal Area, to the point of beginning, containing approximately **123.73 acres**, all as more particularly outlined on a plat on file in the Office of Mineral Resources, Department of Natural Resources. All bearings, distances and coordinates are based on Louisiana Coordinate System of 1927, (North or South Zone), where applicable.

NOTE: The above description of the Tract nominated for lease has been provided and corrected, where required, exclusively by the nomination party. Any mineral lease selected from this Tract and awarded by the Louisiana State Mineral and Energy Board shall be without warranty of any kind, either express, implied, or statutory, including, but not limited to, the implied warranties of merchantability and fitness for a particular purpose. Should the mineral lease awarded by the Louisiana State Mineral and Energy Board be subsequently modified, cancelled or abrogated due to the existence of conflicting leases, operating agreements, private claims or other future obligations or conditions which may affect all or any portion of the leased Tract, it shall not relieve the Lessee of the obligation to pay any bonus due thereon to the Louisiana State Mineral and Energy Board, nor shall the Louisiana State Mineral and Energy Board be obligated to refund any consideration paid by the Lessor prior to such modification, cancellation, or abrogation, including, but not limited to, bonuses, rentals and royalties.

NOTE: The State of Louisiana does hereby reserve, and this lease shall be subject to, the imprescriptible right of surface use in the nature of a servitude in favor of the Department of Natural Resources, including its Offices and Commissions, for the sole purpose of implementing, constructing, servicing and maintaining approved coastal zone management

and/or restoration projects. Utilization of any and all rights derived under this lease by the mineral lessee, its agents, successors or assigns, shall not interfere with nor hinder the reasonable surface use by the Department of Natural Resources, its Offices or Commissions, as herein above reserved.

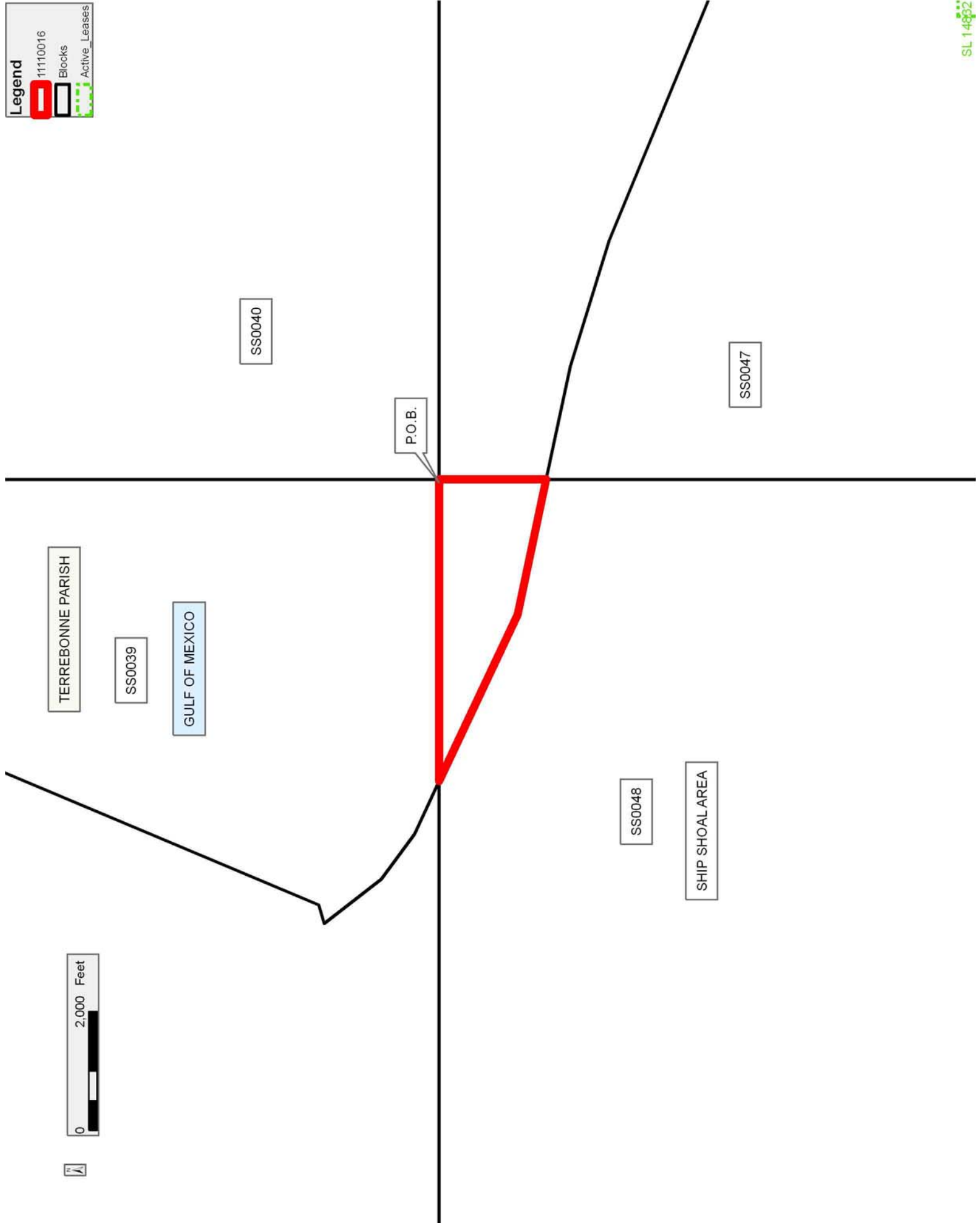
NOTE: It appears, according to our records, that a portion of this Tract is located within the restrictive safety fairway area as set out by the Corps of Engineers, U.S. Army and/or the restrictive anchorage area as set out by the U.S. Coast Guard.

Applicant: ROBERT A. SCHROEDER, INC.

Bidder	Cash Payment	Price/Acre	Rental	Oil	Gas	Other

Legend

-  11110016
-  Blocks
-  Active_Leases



TRACT 42364 - Portion of Block 47, Ship Shoal Area, Terrebonne Parish, Louisiana

All of the lands now or formerly constituting the beds and bottoms of all water bodies of every nature and description as to which title is vested in the State of Louisiana, together with all islands arising therein and other lands formed by accretion or by reliction, where allowed by law, excepting tax adjudicated lands, and not presently under mineral lease on November 9, 2011, situated in Terrebonne Parish, Louisiana, and more particularly described as follows: Beginning at the Northwest corner of Block 47, Ship Shoal Area, having Coordinates of X = 2,124,800.00 and Y = 141,553.53; thence East 14,619.90 feet on and along the North line of said Block 47, Ship Shoal Area, to a point having Coordinates of X = 2,139,419.90 and Y = 141,553.53, said point being the Northwest corner of State Lease No. 17037; thence on and along the Western and Southern boundaries of said State Lease No. 17037 the following: South 2,400.00 feet to a point being its Southwest corner having Coordinates of X = 2,139,419.90 and Y = 139,153.53, and East 980.10 feet to a point being its Southeast corner having Coordinates of X = 2,140,400.00 and Y = 139,153.53, said point also being on the East line of said Block 47, Ship Shoal Area; thence South 2,877.53 feet on and along said East line of said Block 47, Ship Shoal Area, to a point on the Louisiana Coastline, as decreed by the Supreme Court of the United States, as determined by a Special Master appointed therein, in litigation styled *United States v. State of Louisiana et al No. 9 Original*, in 1975, having Coordinates of X = 2,140,400.00 and Y = 136,276.00; thence along said Louisiana Coastline the following: Westerly along a straight line to a point having Coordinates of X = 2,139,529 and Y = 136,276, Northwesterly along a straight line to a point having Coordinates of X = 2,138,231 and Y = 136,387, Northwesterly along a straight line to a point having Coordinates of X = 2,134,210 and Y = 136,726, Northwesterly along a straight line to a point having Coordinates of X = 2,133,089 and Y = 136,940, Northwesterly along a straight line to a point having Coordinates of X = 2,128,819 and Y = 138,694, Northwesterly along a straight line to a point having Coordinates of X = 2,126,697 and Y = 139,353, and Northwesterly along a straight line to a point having Coordinates of X = 2,124,800.00 and Y = 139,755.22, said point being on the West line of said Block 47, Ship Shoal Area; thence North 1,798.31 feet on and along said West line of said Block 47, Ship Shoal Area, to the point of beginning, **LESS AND EXCEPT** any portion of the Isles Dernieres Barrier Islands Refuge that lies within the above described tract, containing approximately **1,197 acres**, all as more particularly outlined on a plat on file in the Office of Mineral Resources, Department of Natural Resources. All bearings, distances and coordinates are based on Louisiana Coordinate System of 1927, (North or South Zone), where applicable.

NOTE: The above description of the Tract nominated for lease has been provided and corrected, where required, exclusively by the nomination party. Any mineral lease selected from this Tract and awarded by the Louisiana State Mineral and Energy Board shall be without warranty of any

kind, either express, implied, or statutory, including, but not limited to, the implied warranties of merchantability and fitness for a particular purpose. Should the mineral lease awarded by the Louisiana State Mineral and Energy Board be subsequently modified, cancelled or abrogated due to the existence of conflicting leases, operating agreements, private claims or other future obligations or conditions which may affect all or any portion of the leased Tract, it shall not relieve the Lessee of the obligation to pay any bonus due thereon to the Louisiana State Mineral and Energy Board, nor shall the Louisiana State Mineral and Energy Board be obligated to refund any consideration paid by the Lessor prior to such modification, cancellation, or abrogation, including, but not limited to, bonuses, rentals and royalties.

NOTE: The State of Louisiana does hereby reserve, and this lease shall be subject to, the imprescriptible right of surface use in the nature of a servitude in favor of the Department of Natural Resources, including its Offices and Commissions, for the sole purpose of implementing, constructing, servicing and maintaining approved coastal zone management and/or restoration projects. Utilization of any and all rights derived under this lease by the mineral lessee, its agents, successors or assigns, shall not interfere with nor hinder the reasonable surface use by the Department of Natural Resources, its Offices or Commissions, as herein above reserved.

Applicant: ROBERT A. SCHROEDER, INC.

Bidder	Cash Payment	Price/Acre	Rental	Oil	Gas	Other

