HARGROVE, PESNELL & WYATT
(A PROFESSIONAL LAW CORPORATION)
AMERICAN TOWER, SUITE 600
401 MARKET STREET
SHREVEPORT, LOUISIANA 71101-3239

BILLY R. PESNELL
JOSEPH L. HARGROVE, JR.
DAVID L. SMELLEY
PAUL A. STRICKLAND
SCOTT C. SINCLAIR
W. BROOKS MAY
JASON C. FALUDI

OF COUNSEL
WILLIAM G. CONLY

THOMAS J. WYATT (1942-1996)

MAILING ADDRESS
POST OFFICE BOX 59
SHREVEPORT, LOUISIANA 71161-0059
TELEPHONE (318) 429-7200
TELECOPIER (318) 429-7201

April 9, 2003

Honorable James H. Welsh
Commissioner of Conservation
State of Louisiana
Post Office Box 44275
Baton Rouge, Louisiana 70804-4275

Re: APPLICATION FOR PUBLIC HEARING.

Hosston A & B Zones, SAILES FIELD, Bienville Parish, Louisiana.

Dear Sir:

ENERGEN RESOURCES CORPORATION ("Applicant") hereby respectfully applies for a public hearing to consider evidence relative to the issuance of Orders pertaining to the following matters relating to the Hosston A Zone and to the Hosston B Zone in the Sailes Field, Bienville Parish, Louisiana:

1. To authorize Applicant to drill, designate and utilize its McGee No. 2 Well as an additional alternate unit well for HOSS A SUN and for HOSS B SUN, at the location shown on attached plats.

2. To authorize Applicant to drill, designate and utilize its Long 28 No. 3 Well as an additional alternate unit well for HOSS A SUS and for HOSS B SUS, at the location shown on attached plats.

3. To authorize Applicant to complete, designate and utilize its La. Hunt No. 1 Well as an additional alternate unit well for HOSS A SUM, said well being located as shown on an attached plat.

4. To approve exceptions to the well location provisions of Office of Conservation Order No. 408-A for any of the proposed wells the location of which, as shown on the attached plats, does not comply with the well location provisions of said Order.

5. To find that each of the above described wells is necessary to efficiently and economically drain a portion of the Hosston A and/or B Zones underlying the unit on which it is located

The Hosston A Zone in Sailes Field, Bienville Parish, Louisiana, was fully defined in Office of Conservation Order No. 408-A, effective August 1, 1970. The Hosston B Zone in Sailes Field, Bienville Parish, Louisiana, was fully defined in Office of Conservation Order No. 408-A-1, effective February 18, 1971.

Pertinent data concerning this application is available for inspection at the offices of Energen Resources Corporation, 605 Richard Arrington, Jr., Boulevard North, Birmingham, Alabama 35203-2707. Any person wishing to inspect such data should call Mr. Robert W. Plumb at (205) 326-2710 during normal business hours in order to arrange a date and time for such inspection. A copy of any such data which is not otherwise available at the Office of Conservation can be obtained from Applicant at the expense of the requesting party.

As provided by the Revised Rules of Procedure, the subject matter of this application does not require the issuance of a pre-application notice; therefore, no such notice has been issued.

Pursuant to the aforesaid Rules of Procedure, Applicant has made a reasonable effort to obtain the names and addresses of all Interested Owners, Represented Parties and Interested Parties to whom notice of this application is being sent and has attached hereto a list of the names and addresses of such parties. A copy of this letter and of the five (5) attached plats is being sent to the District Manager of the Shreveport District of the Office of Conservation and to the Interested Owners, Represented Parties and Interested Parties, as shown on the attached list.

Applicant will provide for posting of a copy of the Legal Notice of this hearing and the enclosed plats at a prominent place in the area affected and will cause publication of the Legal Notice in a newspaper published in the general area of Sailes Field, all in accordance with the Revised Rules of Procedure. Furthermore, Applicant will mail a copy of the Legal Notice to all Interested Owners, Represented Parties and Interested Parties promptly upon receipt of the Legal Notice from the Commissioner.

A check payable to the Office of Conservation and covering the application fee is enclosed.

Yours very truly,

David L. Smelley

David L. Smelley

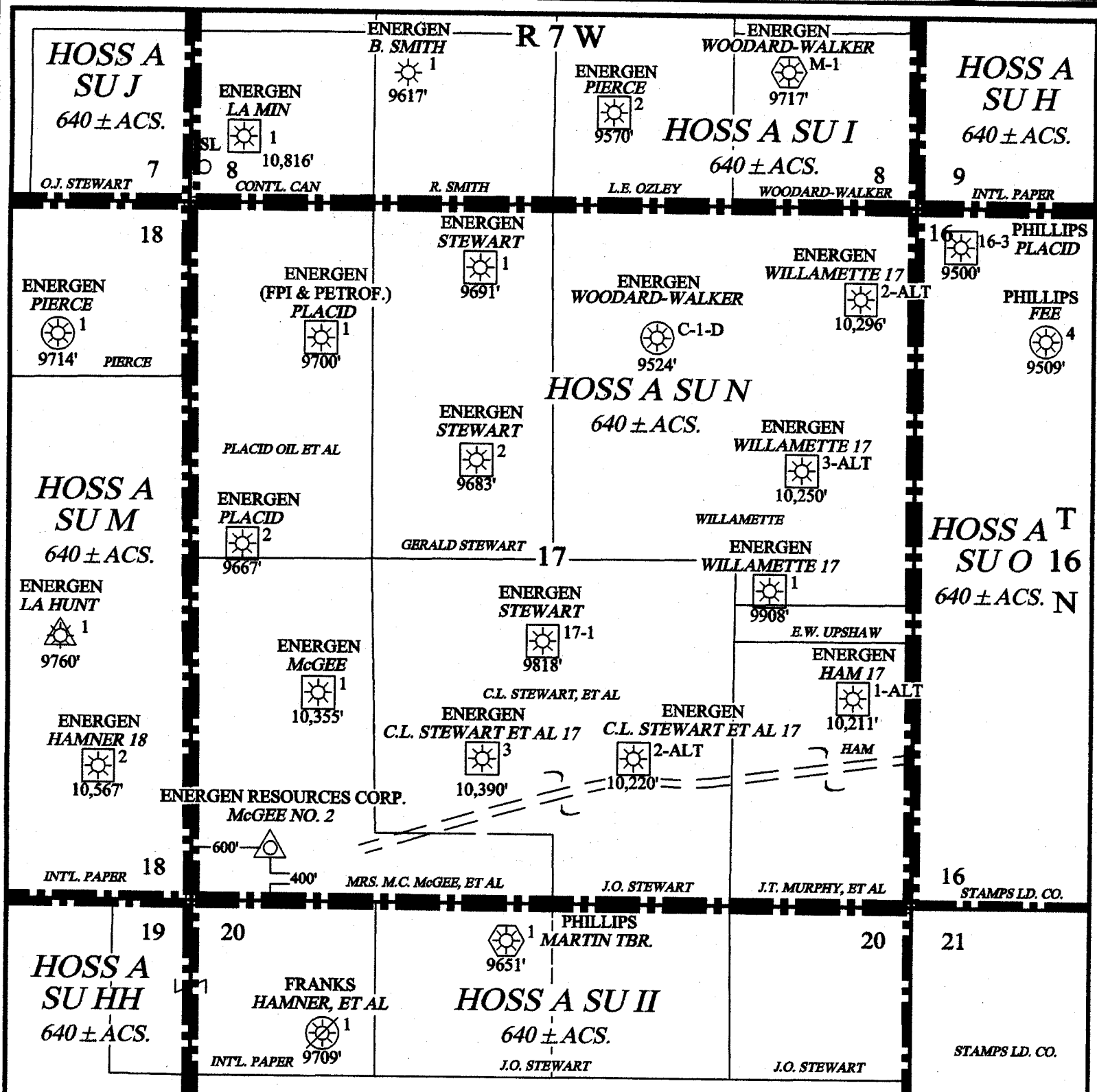
R 7 W
HOSS A SU J
640 ± ACS.
O.J. STEWART
7
ENERGEN
B. SMITH
1
9617'
ENERGEN
LA MIN
1
10,816'
SL
8
CONTL. CAN
R. SMITH
ENERGEN
PIERCE
2
9570'
ENERGEN
WOODARD-WALKER
M-1
9717'
HOSS A SU I
640 ± ACS.
L.E. OZLEY
WOODARD-WALKER
8
HOSS A SU H
640 ± ACS.
9
INT'L. PAPER
18
ENERGEN
PIERCE
1
9714'
PIERCE
ENERGEN
(FPI & PETROF.)
PLACID
1
9700'
ENERGEN
STEWART
1
9691'
ENERGEN
WOODARD-WALKER
C-1-D
9524'
ENERGEN
WILLAMETTE 17
2-ALT
10,296'
16
16-3
PHILLIPS
PLACID
9500'
PHILLIPS
FEE
4
9509'
HOSS A SU N
640 ± ACS.
PLACID OIL ET AL
ENERGEN
STEWART
2
9683'
ENERGEN
WILLAMETTE 17
3-ALT
10,250'
WILLAMETTE
HOSS A SU M
640 ± ACS.
ENERGEN
PLACID
2
9667'
GERALD STEWART
17
ENERGEN
WILLAMETTE 17
1
9908'
HOSS A SU O
640 ± ACS.
T
16
N
ENERGEN
LA HUNT
1
9760'
ENERGEN
STEWART
17-1
9818'
E.W. UPSHAW
ENERGEN
McGEE
1
10,355'
C.L. STEWART, ET AL
ENERGEN
HAM 17
1-ALT
10,211'
ENERGEN
HAMNER 18
2
10,567'
ENERGEN
C.L. STEWART ET AL 17
3
10,390'
ENERGEN
C.L. STEWART ET AL 17
2-ALT
10,220'
HAM
ENERGEN RESOURCES CORP.
McGEE NO. 2
600'
400'
INT'L. PAPER
18
MRS. M.C. McGEE, ET AL
J.O. STEWART
J.T. MURPHY, ET AL
16
STAMPS LD. CO.
19
20
PHILLIPS
MARTIN TBR.
1
9651'
20
21
HOSS A SU HH
640 ± ACS.
FRANKS
HAMNER, ET AL
1
9709'
INT'L. PAPER
HOSS A SU II
640 ± ACS.
J.O. STEWART
J.O. STEWART
STAMPS LD. CO.

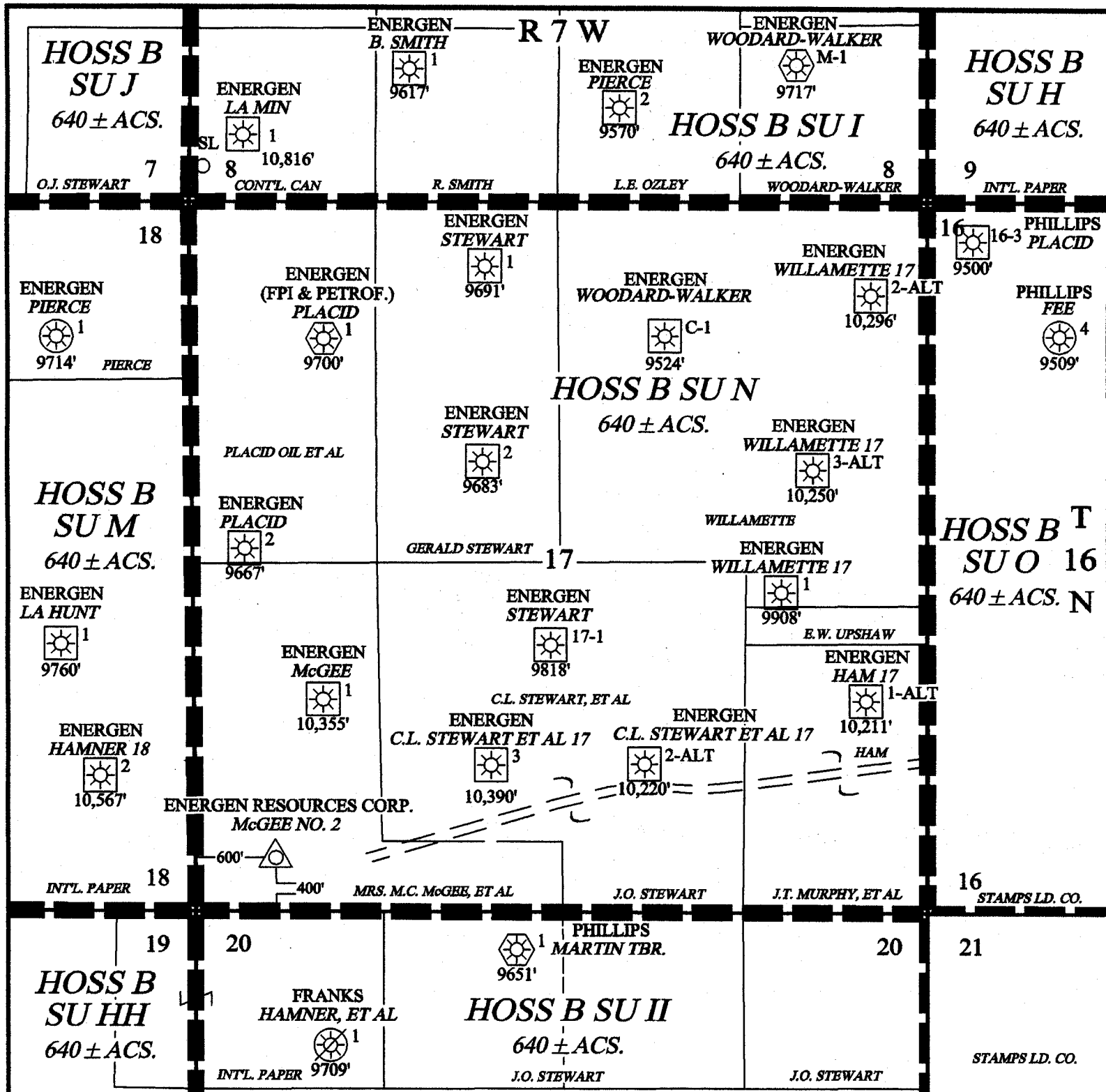
R 7 W
T 16 N
HOSS B SU J
640 ± ACS.
HOSS B SU H
640 ± ACS.
HOSS B SU I
640 ± ACS.
HOSS B SU N
640 ± ACS.
HOSS B SU M
640 ± ACS.
HOSS B SU O
640 ± ACS.
HOSS B SU HH
640 ± ACS.
HOSS B SU II
640 ± ACS.
ENERGEN B. SMITH 1 9617'
ENERGEN LA MIN 1 10,816' SL
ENERGEN PIERCE 2 9570'
ENERGEN WOODARD-WALKER M-1 9717'
ENERGEN PIERCE 1 9714'
ENERGEN (FPI & PETROF.) PLACID 1 9700'
ENERGEN STEWART 1 9691'
ENERGEN WOODARD-WALKER C-1 9524'
ENERGEN WILLAMETTE 17 2-ALT 10,296'
PHILLIPS PLACID 16-3 9500'
PHILLIPS FEE 4 9509'
ENERGEN STEWART 2 9683'
ENERGEN WILLAMETTE 17 3-ALT 10,250'
ENERGEN PLACID 2 9667'
ENERGEN WILLAMETTE 17 1 9908'
ENERGEN LA HUNT 1 9760'
ENERGEN STEWART 17-1 9818'
ENERGEN McGEE 1 10,355'
ENERGEN HAM 17 1-ALT 10,211'
ENERGEN HAMNER 18 2 10,567'
ENERGEN C.L. STEWART ET AL 17 3 10,390'
ENERGEN C.L. STEWART ET AL 17 2-ALT 10,220'
ENERGEN RESOURCES CORP. McGEE NO. 2
600'
400'
PHILLIPS MARTIN TBR. 1 9651'
FRANKS HAMNER, ET AL 1 9709'
7
8
9
16
17
18
19
20
21
O.J. STEWART
CONT'L. CAN
R. SMITH
L.E. OZLEY
WOODARD-WALKER
INT'L. PAPER
PIERCE
PLACID OIL ET AL
GERALD STEWART
WILLAMETTE
E.W. UPSHAW
C.L. STEWART, ET AL
HAM
MRS. M.C. McGEE, ET AL
J.O. STEWART
J.T. MURPHY, ET AL
STAMPS LD. CO.

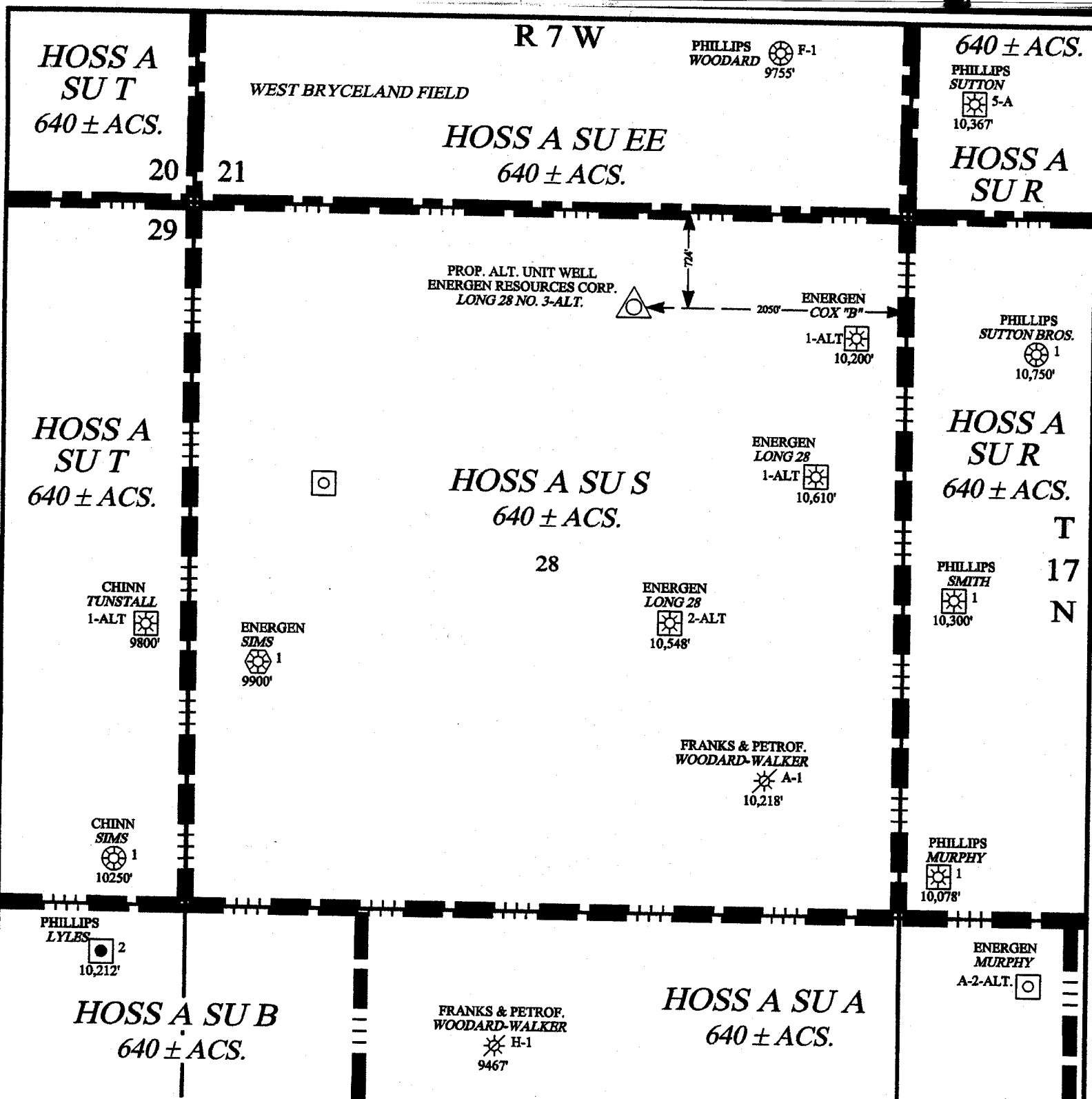
R 7 W
T 17 N
HOSS A SU T
640 ± ACS.
WEST BRYCELAND FIELD
HOSS A SU EE
640 ± ACS.
PHILLIPS
WOODARD
F-1
9755'
640 ± ACS.
PHILLIPS
SUTTON
5-A
10,367'
HOSS A SU R
20
21
29
PROP. ALT. UNIT WELL
ENERGEN RESOURCES CORP.
LONG 28 NO. 3-ALT.
724'
2050'
ENERGEN
COX "B"
1-ALT
10,200'
PHILLIPS
SUTTON BROS.
1
10,750'
HOSS A SU T
640 ± ACS.
HOSS A SU S
640 ± ACS.
28
ENERGEN
LONG 28
1-ALT
10,610'
HOSS A SU R
640 ± ACS.
PHILLIPS
SMITH
1
10,300'
CHINN
TUNSTALL
1-ALT
9800'
ENERGEN
SIMS
1
9900'
ENERGEN
LONG 28
2-ALT
10,548'
FRANKS & PETROF.
WOODARD-WALKER
A-1
10,218'
CHINN
SIMS
1
10250'
PHILLIPS
MURPHY
1
10,078'
PHILLIPS
LYLES
2
10,212'
ENERGEN
MURPHY
A-2-ALT.
HOSS A SU B
640 ± ACS.
FRANKS & PETROF.
WOODARD-WALKER
H-1
9467'
HOSS A SU A
640 ± ACS.

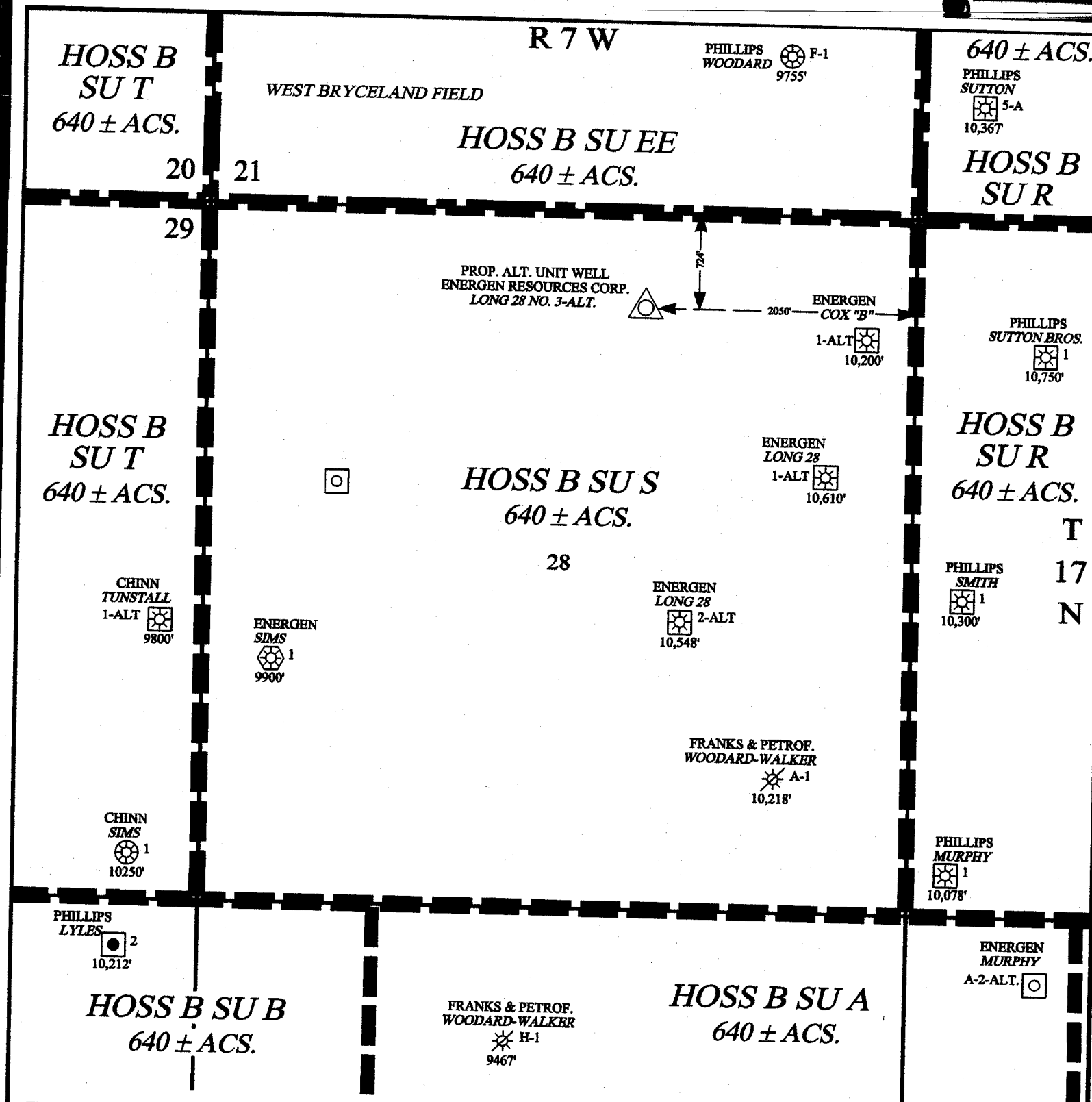
R 7 W
HOSS B SU T
640 ± ACS.
WEST BRYCELAND FIELD
PHILLIPS WOODARD F-1 9755'
640 ± ACS.
PHILLIPS SUTTON 5-A 10,367'
HOSS B SU EE
640 ± ACS.
20
21
HOSS B SU R
29
724'
PROP. ALT. UNIT WELL
ENERGEN RESOURCES CORP.
LONG 28 NO. 3-ALT.
2050'
ENERGEN COX "B" 1-ALT 10,200'
PHILLIPS SUTTON BROS. 1 10,750'
HOSS B SU T
640 ± ACS.
ENERGEN LONG 28 1-ALT 10,610'
HOSS B SU S
640 ± ACS.
28
HOSS B SU R
640 ± ACS.
T
17
N
PHILLIPS SMITH 1 10,300'
CHINN TUNSTALL 1-ALT 9800'
ENERGEN SIMS 1 9900'
ENERGEN LONG 28 2-ALT 10,548'
FRANKS & PETROF. WOODARD-WALKER A-1 10,218'
CHINN SIMS 1 10250'
PHILLIPS MURPHY 1 10,078'
PHILLIPS LYLES 2 10,212'
ENERGEN MURPHY A-2-ALT.
HOSS B SU B
640 ± ACS.
FRANKS & PETROF. WOODARD-WALKER H-1 9467'
HOSS B SU A
640 ± ACS.

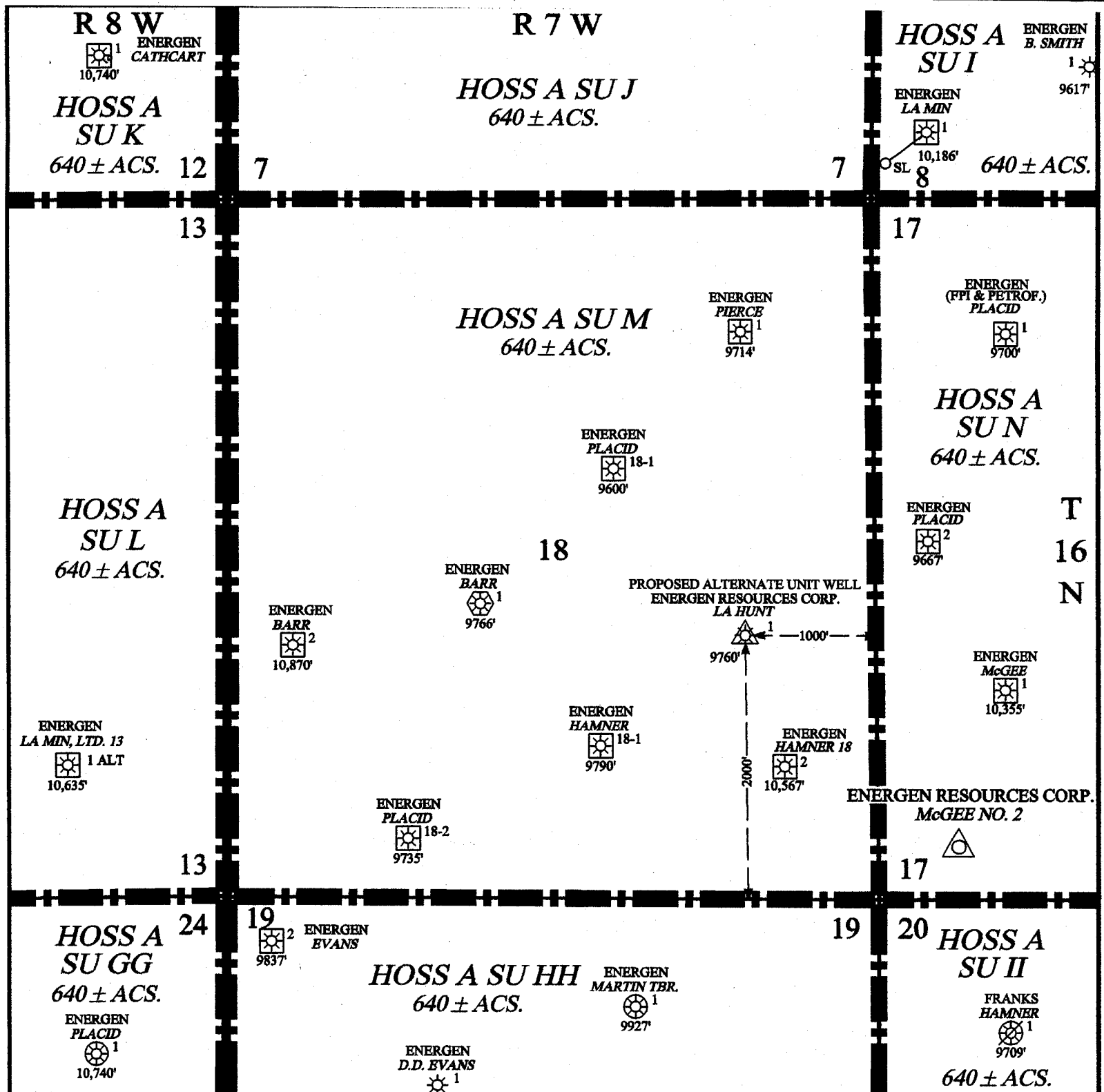
R 8 W
R 7 W
ENERGEN CATHCART 1 10,740'
HOSS A SU K 640 ± ACS.
HOSS A SU J 640 ± ACS.
HOSS A SU I
ENERGEN B. SMITH 1 9617'
ENERGEN LA MIN 1 10,186'
SL
640 ± ACS.
12
7
7
8
13
17
HOSS A SU M 640 ± ACS.
ENERGEN PIERCE 1 9714'
ENERGEN (FPI & PETROF.) PLACID 1 9700'
HOSS A SU N 640 ± ACS.
ENERGEN PLACID 18-1 9600'
ENERGEN PLACID 2 9667'
T 16 N
HOSS A SU L 640 ± ACS.
18
ENERGEN BARR 1 9766'
ENERGEN BARR 2 10,870'
PROPOSED ALTERNATE UNIT WELL
ENERGEN RESOURCES CORP.
LA HUNT 1 9760'
1000'
ENERGEN McGEE 1 10,355'
ENERGEN LA MIN, LTD. 13 1 ALT 10,635'
ENERGEN HAMNER 18-1 9790'
ENERGEN HAMNER 18 2 10,567'
2000'
ENERGEN RESOURCES CORP.
McGEE NO. 2
ENERGEN PLACID 18-2 9735'
13
17
24
19
19
20
HOSS A SU GG 640 ± ACS.
ENERGEN PLACID 1 10,740'
19 2 9837'
ENERGEN EVANS
HOSS A SU HH 640 ± ACS.
ENERGEN MARTIN TBR. 1 9927'
ENERGEN D.D. EVANS 1
HOSS A SU II
FRANKS HAMNER 1 9709'
640 ± ACS.