State of Louisiana

M.J. "MIKE" FOSTER, JR.
GOVERNOR

JACK C. CALDWELL
SECRETARY

JAMES H. WELSH
COMMISSIONER OF CONSERVATION

DEPARTMENT OF NATURAL RESOURCES
OFFICE OF CONSERVATION

May 13, 2003

Mr. Bob F. Anderson, REP
BOB F. ANDERSON, PE, INC.
400 Travis Street, Suite 209
Shreveport, LA 71101-3109

RE:	**EMERGENCY REQUEST OF May 9, 2003**
SAND(s):	**LOWER COTTON VALLEY ZONE, RESERVOIR A**
FIELD:	**ELM GROVE FIELD**
PARISH:	**Caddo Parish, Louisiana**
APPLICANT:	**CAMTERRA RESOURCES, INC.**

Dear Mr. Anderson:

Because of the reason set forth in your emergency request letter, it has been determined that undue hardship would be caused by the 20-day delay prescribed in Rule 3 of the Revised Rules of Procedure, effective October 11, 1983. You are therefore permitted to immediately file your application in compliance with Rule 8 of the Revised Rules of Proced

Yours truly,

JAMES H. WELSH
COMMISSIONER OF CONSERVATION

BY: John R Aldridge
John R. Aldridge, Director
ENGINEERING DIVISION

JRA:dpe

BOB F. ANDERSON, PE, INC.
PETROLEUM ENGINEERS & CONSULTANTS
TELEPHONE (318) 425-4230
FACSIMILE (318) 222-1054
email: bfandpe@aol.com

May 9, 2003

FAXED & US MAIL

Honorable James H. Welsh
Commissioner of Conservation
Office of Conservation
P. O. Box 94275
Baton Rouge, Louisiana 70804-9275

Re: Request for Exception to Rule 8
Revised Rules of Procedure for
Conducting Public Hearings before
The Commissioner of Conservation
Lower Cotton Valley Zone, Reservoir A
Elm Grove Field
Caddo Parish, Louisiana

Dear Sir:

On behalf of Camterra Resources, Inc., we respectively request an exception to Rule 8 of the Revised Rules of Procedure for Conducting Public Hearings before the Commissioner of Conservation to permit an application for public hearing to be filed to establish five (5) additional drilling and production units for the production of gas and condensate for the Lower Cotton Valley Zone, Reservoir A, in the Elm Grove Field, Caddo Parish, Louisiana, without the necessity of a pre-application notice. The proposed Lower Cotton Valley Units are shown on the attached plat and as indicated the proposed units are identical to the existing Hosston and Cotton Valley Units that were previously established.

This requests is being made due to the applicant intends to re-enter and deepen their Cupples No. 1 Well, presently completed in the Cotton Valley Formation, Reservoir A and serves as the unit well for the CV RA SU92.

The leases that are shown on the survey unit plat highlighted by the diagonal marking are leases that are past their primary term. When the well is shut in for deepening, the applicant has 90 days from that date to establish production from a unit or lose their leases. Camterra is planning a re-entry in the very near future. As indicated on the plat, there are a number of leases that have passed their primary term. The leases would be very expensive to renew and there is a possibility that some of the leases could not be renewed.

400 TRAVIS STREET, SUITE 209
SHREVEPORT, LOUISIANA 71101-3109

REGISTERED PROFESSIONAL
PETROLEUM ENGINEER

If you should need any additional data or information, please let me know.

Yours truly,

B. F. ANDERSON, PE for
CAMTERRA RESOURCES, INC.

cc: Camterra Resources, Inc.

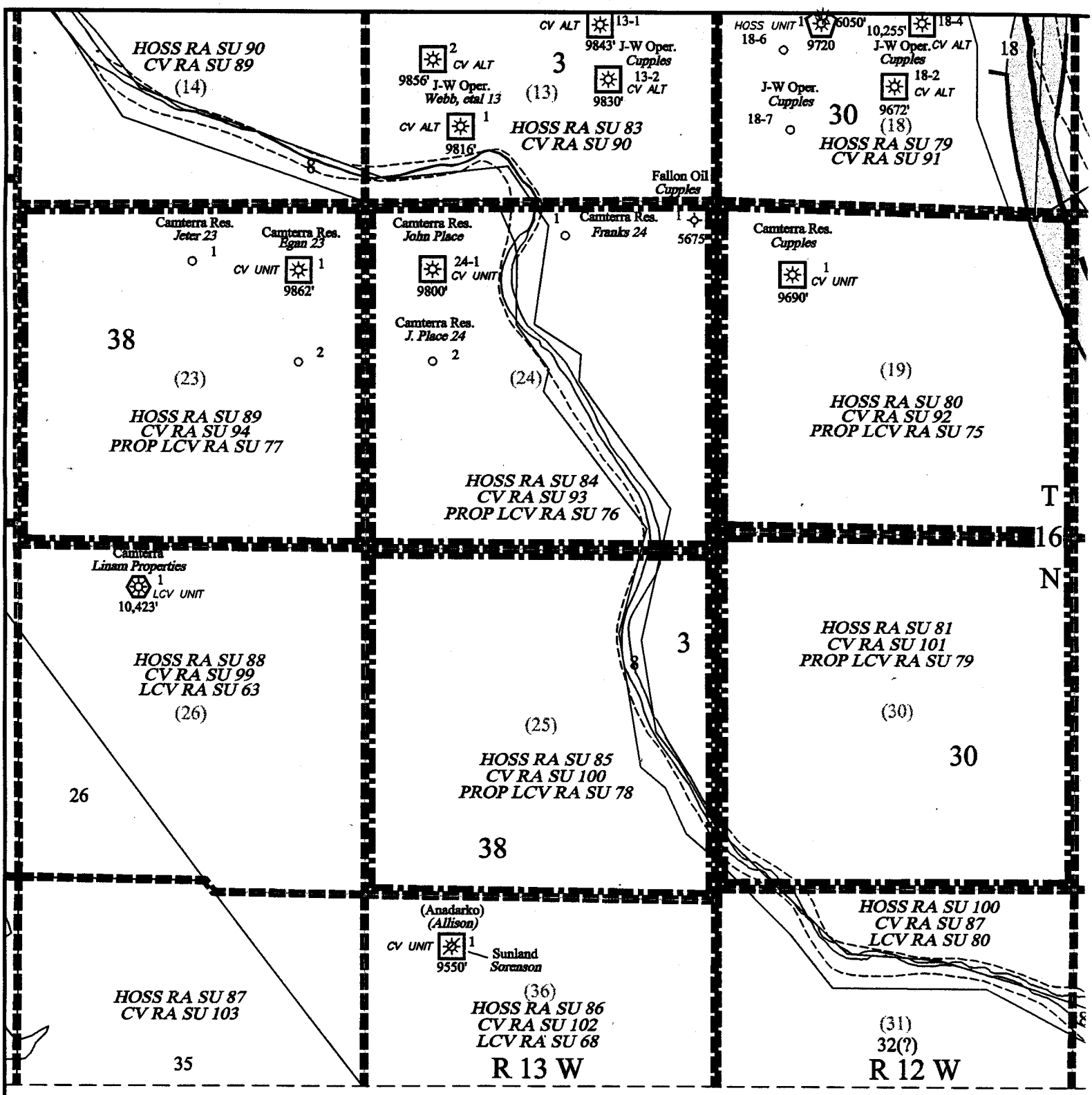

CAMTERRA RESOURCES, INC.

MARSHALL, TEXAS

ELM GROVE FIELD

CADDO PARISH, LOUISIANA

PROPOSED LOWER COTTON VALLEY RESERVOIR A SAND UNITS 75 THRU 79
AND PROPOSED COMMINGLING OF HOSS RA SAND UNITS 80, 81, 84, 85, & 89;
CV RA SAND UNITS 92, 93, 94, 100, & 101; & PROPOSED LCV RA SAND UNITS 75 THRU 79

: EXISTING HOSS, CV, & LCV UNITS

: PROPOSED LCV RA SAND UNITS 75 THRU 79

: EXISTING HOSSTON RESERVOIR A UNIT AND ALTERNATE UNIT WELLS

: EXISTING COTTON VALLEY RESERVOIR A UNIT AND ALTERNATE UNIT WELLS

: EXISTING LOWER COTTON VALLEY RESERVOIR A UNIT AND ALTERNATE UNIT WELLS

0' 1000' 2000' 3000' 4000' 5000' 6000'

GRAPHIC SCALE

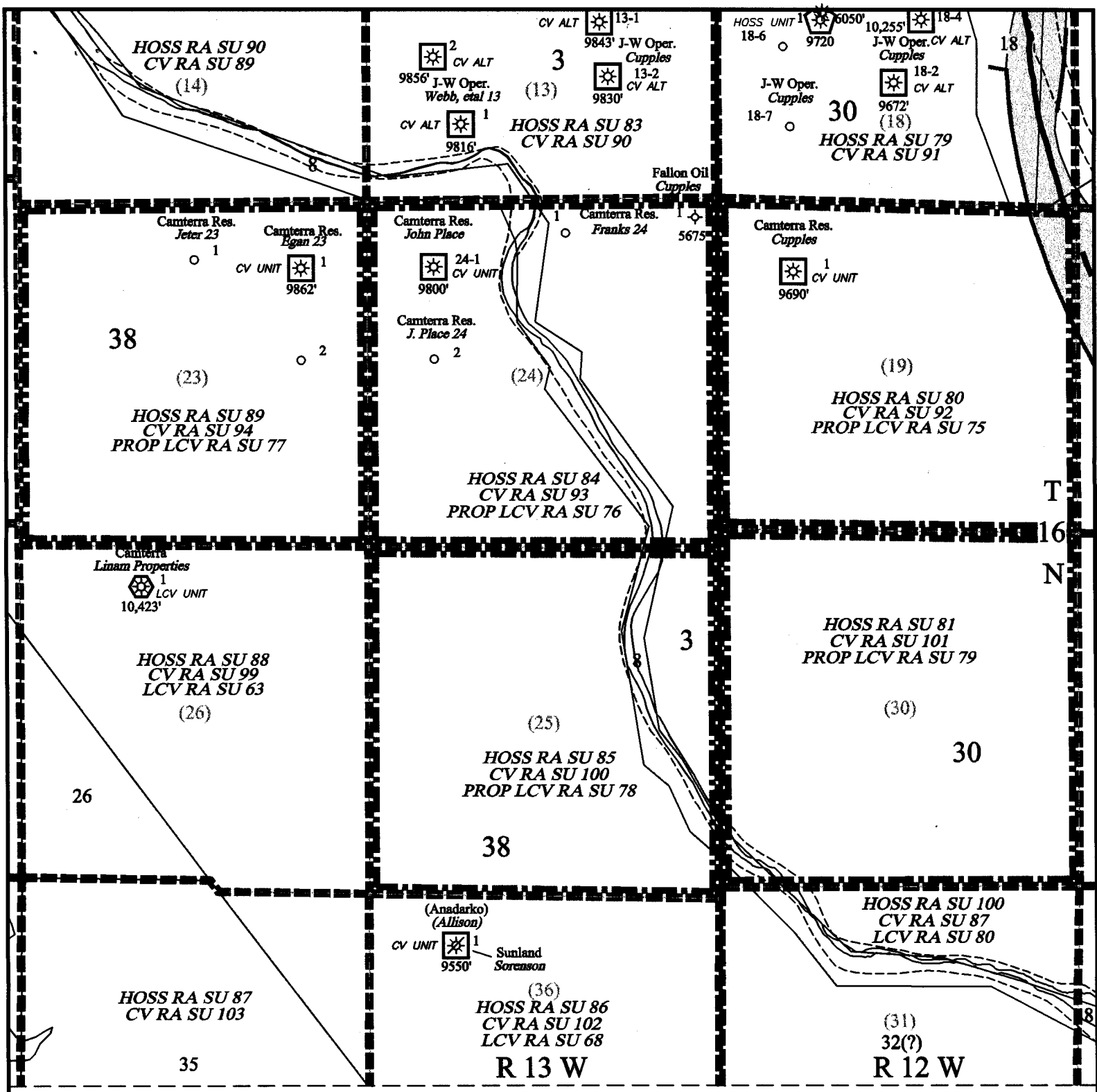

CAMTERRA RESOURCES, INC.

MARSHALL, TEXAS

ELM GROVE FIELD

CADDO PARISH, LOUISIANA

PROPOSED LOWER COTTON VALLEY RESERVOIR A SAND UNITS 75 THRU 79
AND PROPOSED COMMINGLING OF HOSS RA SAND UNITS 80, 81, 84, 85, & 89;
CV RA SAND UNITS 92, 93, 94, 100, & 101; & PROPOSED LCV RA SAND UNITS 75 THRU 79

: EXISTING HOSS, CV, & LCV UNITS

: PROPOSED LCV RA SAND UNITS 75 THRU 79

: EXISTING HOSSTON RESERVOIR A UNIT AND ALTERNATE UNIT WELLS

: EXISTING COTTON VALLEY RESERVOIR A UNIT AND ALTERNATE UNIT WELLS

: EXISTING LOWER COTTON VALLEY RESERVOIR A UNIT AND ALTERNATE UNIT WELLS

0' 1000' 2000' 3000' 4000' 5000' 6000'

GRAPHIC SCALE

D:\CAMTERRA2003\BOB_ELM19.dwg

BOB F. ANDERSON, PE, INC.
PETROLEUM ENGINEERS & CONSULTANTS
TELEPHONE (318) 425-4230
FACSIMILE (318) 222-1054
email: bfandpe@aol.com

May 14, 2003

Honorable James H. Welsh,
Commissioner of Conservation
Office of Conservation
P. O. Box 94275
Baton Rouge, LA 70804-4275

Re: **APPLICATION FOR PUBLIC HEARING**
Proposed Additional Lower Cotton Valley, Reservoir A Units
Proposed Down Hole Combination, Hosston Zone, RA,
Cotton Valley Formation, RA, and
Lower Cotton Valley Zone, Reservoir A
Elm Grove Field
Caddo Parish, Louisiana

Dear Sir:

Application is hereby made on behalf of **CAMTERRA RESOURCES, INC.,** (Applicant), to the Commissioner Conservation for a public hearing to consider evidence relative to the issuance of an Order pertaining to the following matters relating to the Lower Cotton Valley Zone, Reservoir A, Cotton Valley Formation, Reservoir A and the Hosston Zone, Reservoir A, Elm Grove Field, Bossier Parish, Louisiana:

1. To establish five (5) additional 640 +/- acre drilling and production unit for the exploration of and the production of gas and condensate for the Lower Cotton Valley Zone, Reservoir A, Elm Grove Field, Bossier Parish, Louisiana, such units being designated LCV RA SU75 thru LCV RA SU79, shown on the attached plat and being made a part hereof.

2. To force pool and integrate all separately owned tracts, mineral leases and other property within the proposed units in accordance with Section 10, Title 30, of the Louisiana Revised Statutes of 1950, with each tract to share in the unit production on a surface acreage bases of participation.

3. To designate a unit operator and unit well where applicable.

4. To define the Lower Cotton Valley Zone, Reservoir A, for the propsoed LCV RA SU75, LCV RA SU76, LCV RA SU77, LCV RA SU78 and LCV RA SU79 and the existing LCV RA SU63 as that interval defined in Office of Conservation Order No. 361-E-70, effective August 13, 2002.

5. To extend the provisions of the 361-E Series of Office of Conservation Order to the proposed LCV RA SU75 thru LCV RA SU79.

6. To permit the unit operator to downhole combine the production from the Hosston Zone, Reservoir A, the Cotton Valley Formation, Reservoir A and the Lower Cotton Valley Zone, Reservoir A, in the unit designated HOSS RA SU80, the CV RA SU92 and the proposed LCV RA SU75, in the unit designated HOSS RA SU84, the CV RA SU93 and the proposed LCV RA SU76, in the unit designated HOSS RA SU89, THE CV RA SU94 and the proposed LCV RA SU77 and in the unit designated HOSS RA SU85, the CV RA SU100, and the proposed LCV RA SU78, in the unit designated HOSS RA SU81, the CV RA SU101 and the proposed LCV RA SU79.

7. To consider and cover such other matters as the Commissioner of Conservation may deem pertinent and appropriate.

The Lower Cotton Valley Zone, Reservoir A, for the units being requested to be established herein, is to be defined as that Lower Cotton Valley Zone, Reservoir A, as defined in Office of Conservation Order No. 361-E-70. The Cotton Valley Formation, Reservoir A, was defined in the 361-B Series of Office of Conservation Orders and the Hosston Zone, Reservoir A, was defined in the 361- A Series of Office of Conservation Orders in the Elm Grove Field, Bossier, Caddo and Webster Parishes, Louisiana.

A request was made to the Commissioner of Conservation to waive Rule 8 (pre-application notice) of the Revised Rules of Procedure for Conducting Public Hearing Before the Commissioner of Conservation and this request was granted. Therefore in compliance with the Rules of Procedure, a conference to discuss this application and any objections thereto, is hereby scheduled at 9:30 AM, Monday, June 2, 2003, in Conference Room A, Third Floor Beck Building, 400 Travis Street, Shreveport, Louisiana.

The pertinent data pertaining to this application is available for inspection at the Offices of Bob F. Anderson, PE, Inc., 400 Travis Street, Suite 209, Shreveport, Louisiana 71101. Any person wishing to inspect such data should call Bob Anderson 318/425-4230 during normal business hours in order to arrange a date and time for such inspection. A copy of any such pertinent data that is otherwise not available from the Office of Conservation can be obtained **at the expense of the requesting party**.

Pursuant to the revised Rules of Procedure, Applicant has made a reasonable effort to obtain the names and addresses of all Interested Owners, Interested Parties and Represented Parties to whom this notice of this intended application is being sent. A copy of this letter and the attached plat is being sent to the District Manager of the Shreveport District Office of Conservation and to the Interested Owners, Represented Parties and the Interested Parties as shown on the attached list.

Yours truly,

B. F. Anderson, PE for
CAMTERRA RESOURCES, INC.

cc: Mr. James Broussard, District Manager Shreveport District Office of Conservation
Interested Owners, Represented Parties and Interested Parties

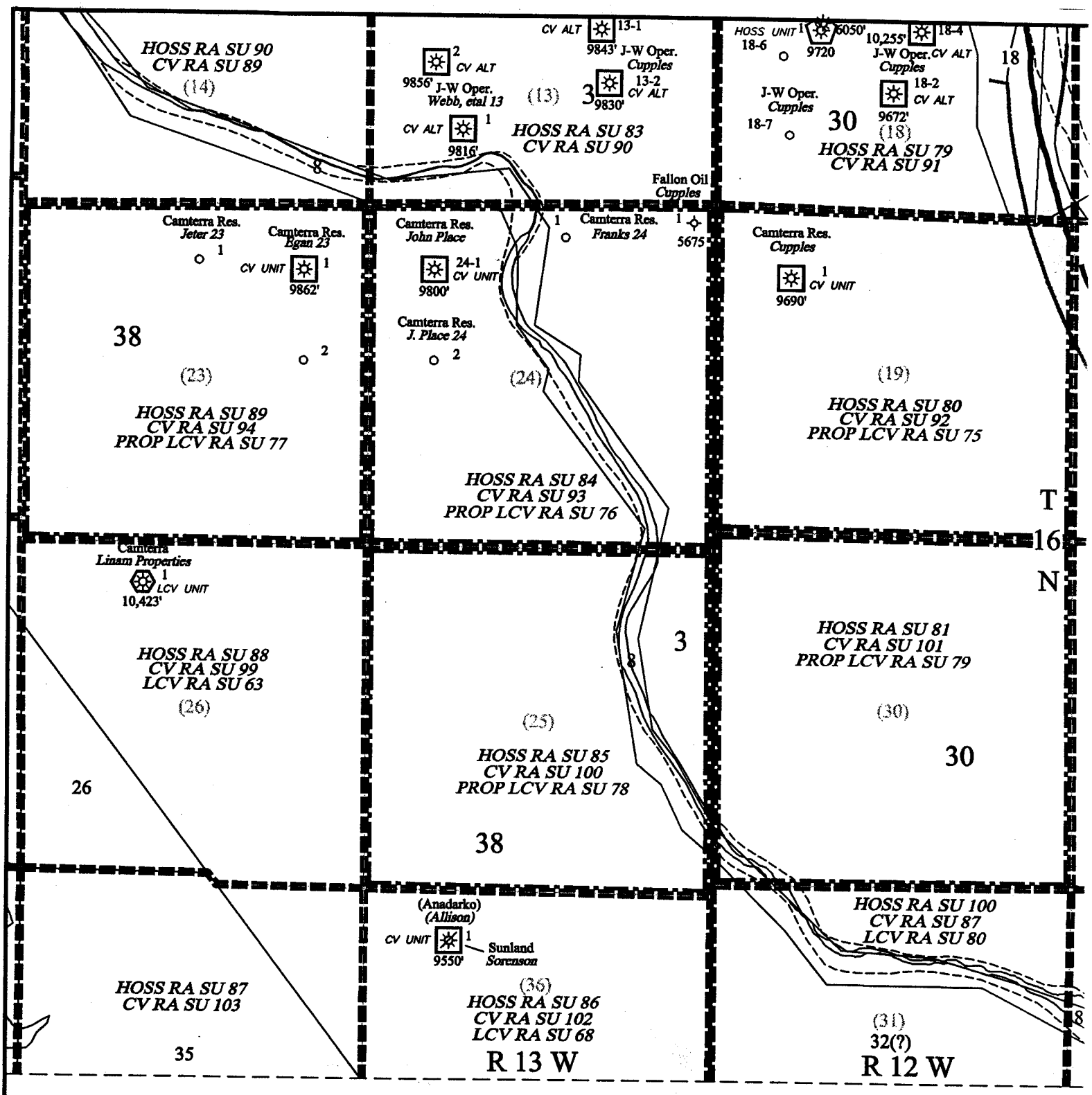

CAMTERRA RESOURCES, INC.

MARSHALL, TEXAS

ELM GROVE FIELD

CADDO PARISH, LOUISIANA

PROPOSED
LOWER COTTON VALLEY RESERVOIR A
SAND UNITS 75 THROUGH 79

: EXISTING UNITS

: PROPOSED LCV RA SAND UNITS

: EXISTING HOSSTON RESERVOIR A UNIT AND ALTERNATE UNIT WELLS

: EXISTING COTTON VALLEY RESERVOIR A UNIT AND ALTERNATE UNIT WELLS

: EXISTING LOWER COTTON VALLEY RESERVOIR A UNIT AND ALTERNATE UNIT WELLS

0' 1000' 2000' 3000' 4000' 5000' 6000'

GRAPHIC SCALE

D:\CAMTERRA2003\BOB_ELM19.dwg